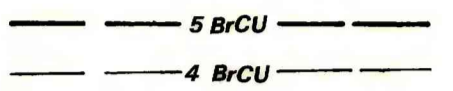
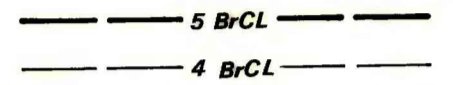


ISOPACHS—Showing thickness of coal, in feet. Long dashed where inferred, short dashed where projected above land surface. Isopach interval 1 foot. Hachures indicate an area of local thinning of coal bed.



ISOPACHS OF THE BrCU SPLIT OF THE BEAR CANYON COAL BED—Showing thickness in feet. Isopach interval 1 foot.



ISOPACHS OF THE BrCL SPLIT OF THE BEAR CANYON COAL BED—Showing thickness in feet. Isopach interval 1 foot.

○

2.9

DRILL HOLE—Showing thickness of coal, in feet. Drill holes which do not intersect the coal or from which a coal thickness could not be determined are not shown.

► 8.0

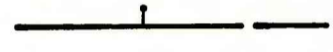
POINT OF MEASUREMENT—Showing thickness of coal, in feet. Includes all points of measurement other than drill holes.



TRACE OF COAL BED OUTCROP—Showing symbol of name of coal bed. Arrow points toward coal-bearing area. Dashed where inferred by present authors.

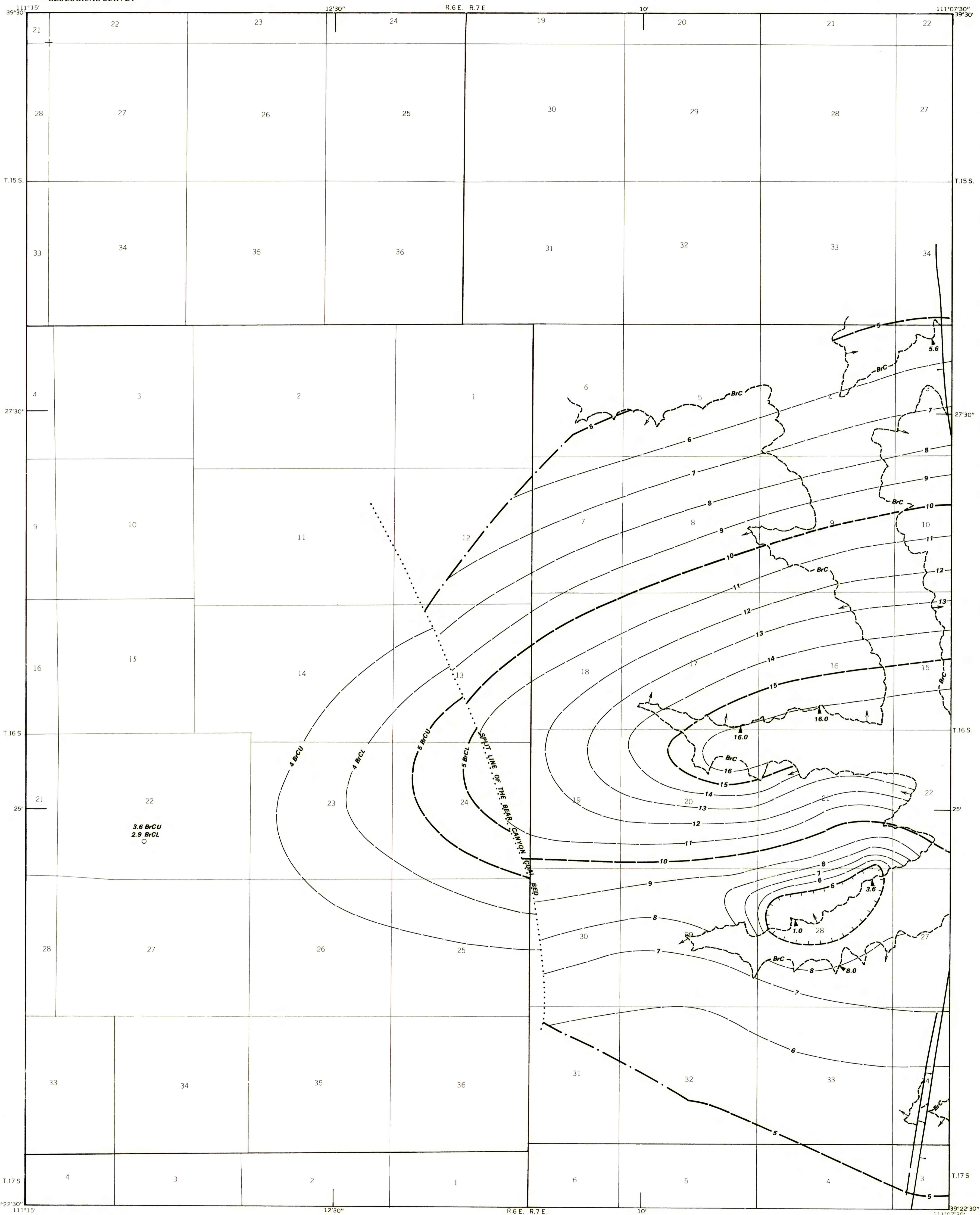


INSUFFICIENT DATA LINE—Coal thickness cannot be determined beyond line shown because of insufficient data.

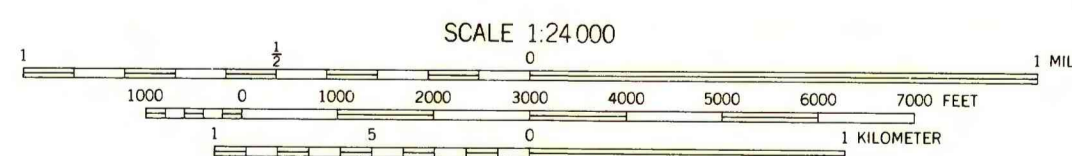
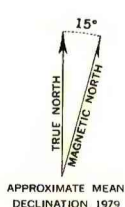


FAULT—Dashed where approximately located; bar and ball on downthrown side.

To convert feet to meters, multiply feet by 0.3048



Base from U.S. Geological Survey, 1923



Compiled in 1977/1978

# COAL RESOURCE OCCURRENCE MAP OF THE NORTHWEST QUARTER OF THE HIAWATHA 15-MINUTE QUADRANGLE, EMERY AND SANPETE COUNTIES, UTAH

BY  
**AAA ENGINEERING AND DRAFTING, INC.**  
1979

PLATE 16  
ISOPACH MAP  
OF THE  
BEAR CANYON COAL BED  
AND ITS SPLIT