

EXPLANATION

KRCRA  
KRCRA BOUNDARY—Label within boundary.

NON-FEDERAL COAL LAND—Land for which the Federal Government does not own the coal rights, and for which the coal-development potential is not rated.

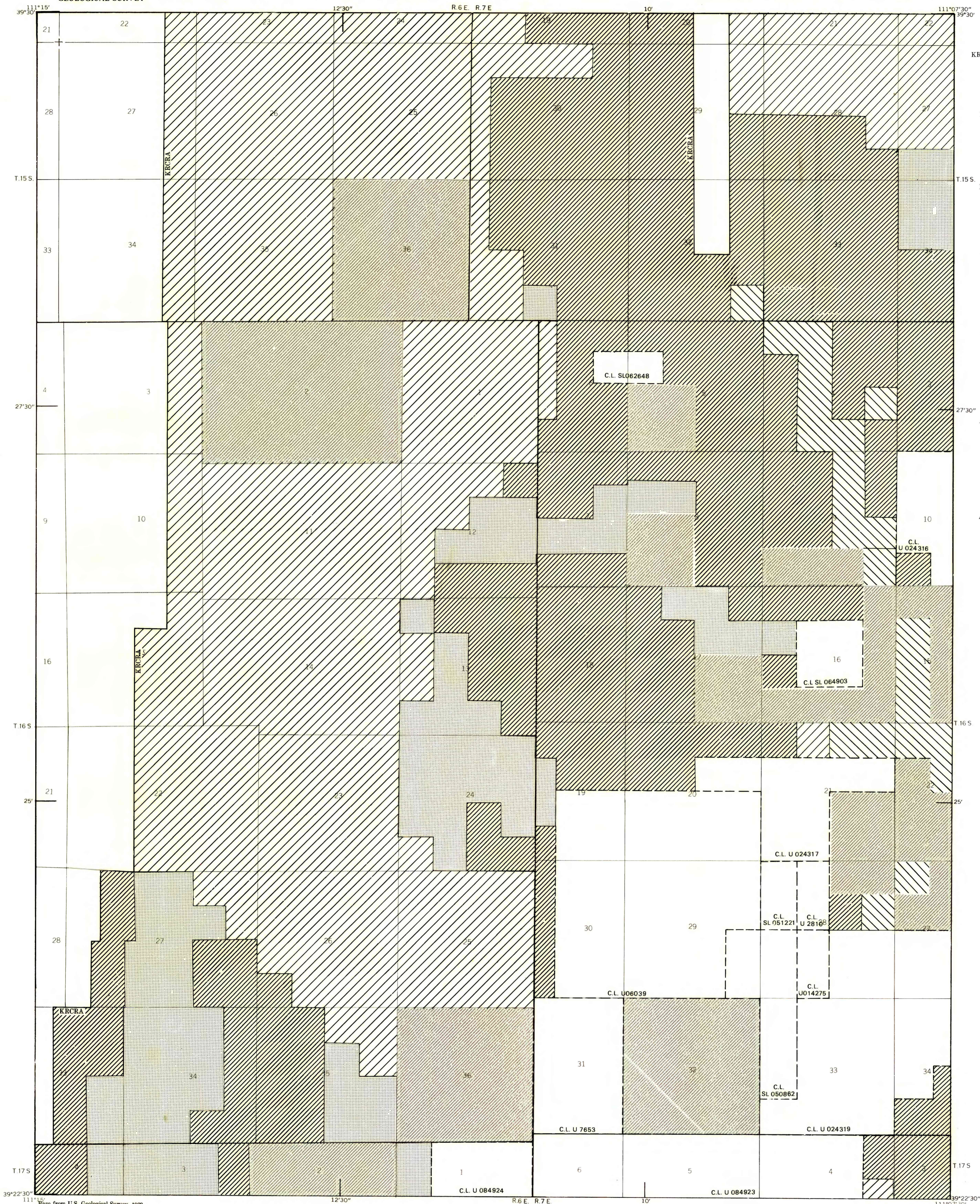
C.L. SL062648  
FEDERAL COAL LEASE BOUNDARY—Lease number within boundary.

AREA OF HIGH-DEVELOPMENT POTENTIAL—Area contains coal in beds 5 feet (1.5m) or more thick between the coal outcrop and a depth of 1,000 feet (304.8 m).

AREA OF MODERATE COAL-DEVELOPMENT POTENTIAL—Area contains coal in beds 5 feet (1.5m) or more thick at depths ranging from 1,000 to 2,000 feet (304.8 to 609.6 m).

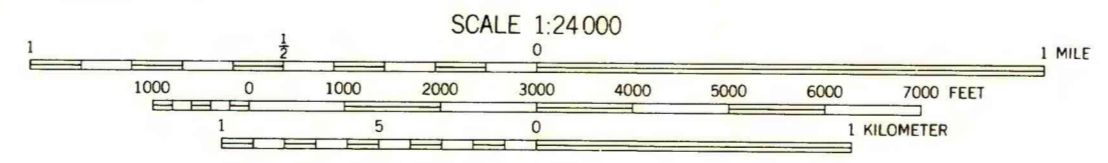

AREA OF UNKNOWN COAL-DEVELOPMENT POTENTIAL—Area contains no known coal in beds 5 feet (1.5m) or more thick, but coal-bearing units are present in area at depths of less than 3,000 feet (914.4 m).

AREA OF NO COAL-DEVELOPMENT POTENTIAL—No coal beds are known to occur in area; or coal beds are present in area at depths greater than 3,000 feet (914.4 m).



Base from U.S. Geological Survey, 1928

Compiled in 1978



**COAL DEVELOPMENT POTENTIAL MAP OF THE NORTHWEST QUARTER OF THE  
HIAWATHA 15-MINUTE QUADRANGLE,  
SANPETE AND EMERY COUNTIES, UTAH  
BY  
AAA ENGINEERING AND DRAFTING, INC.  
1979**