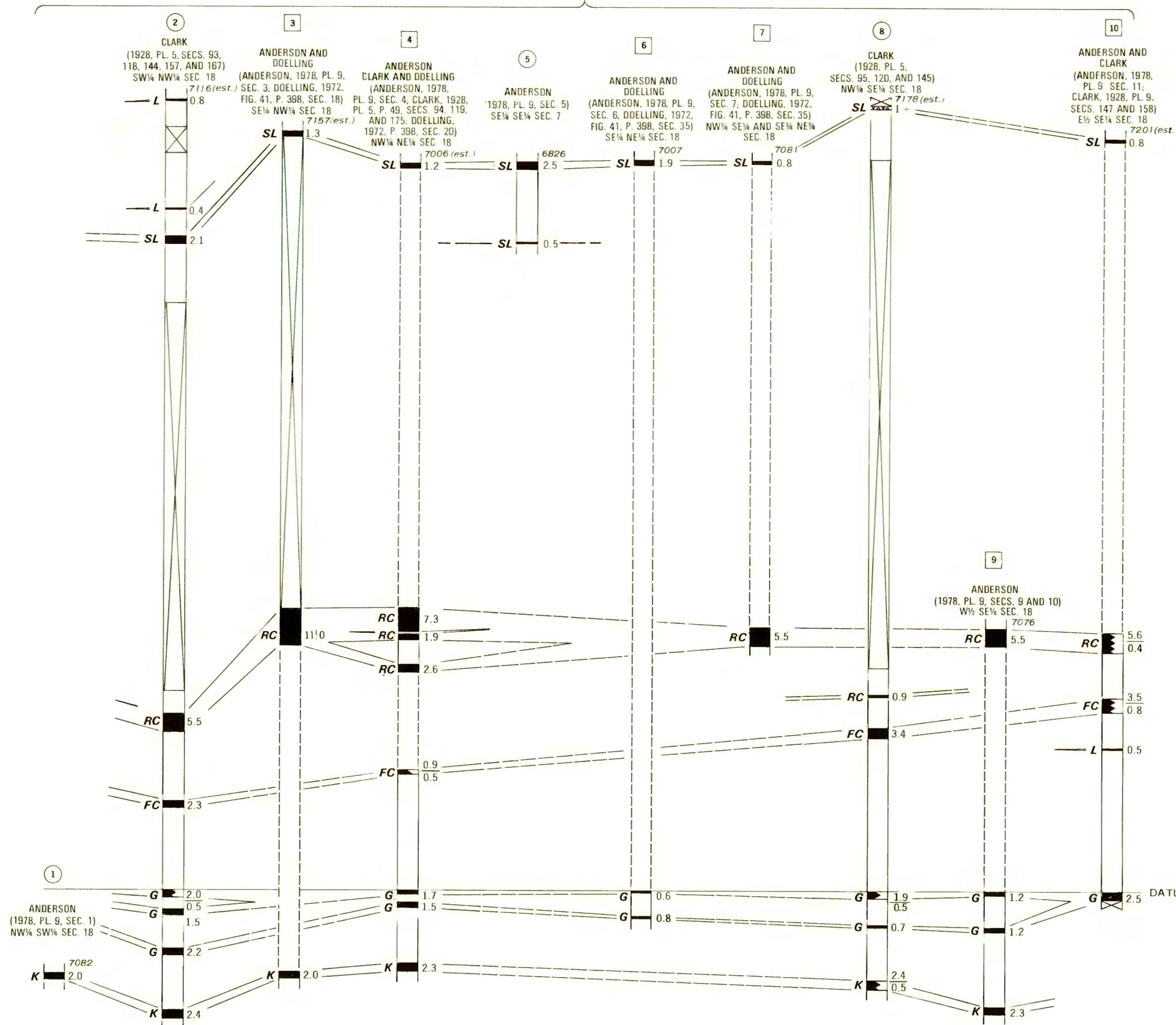
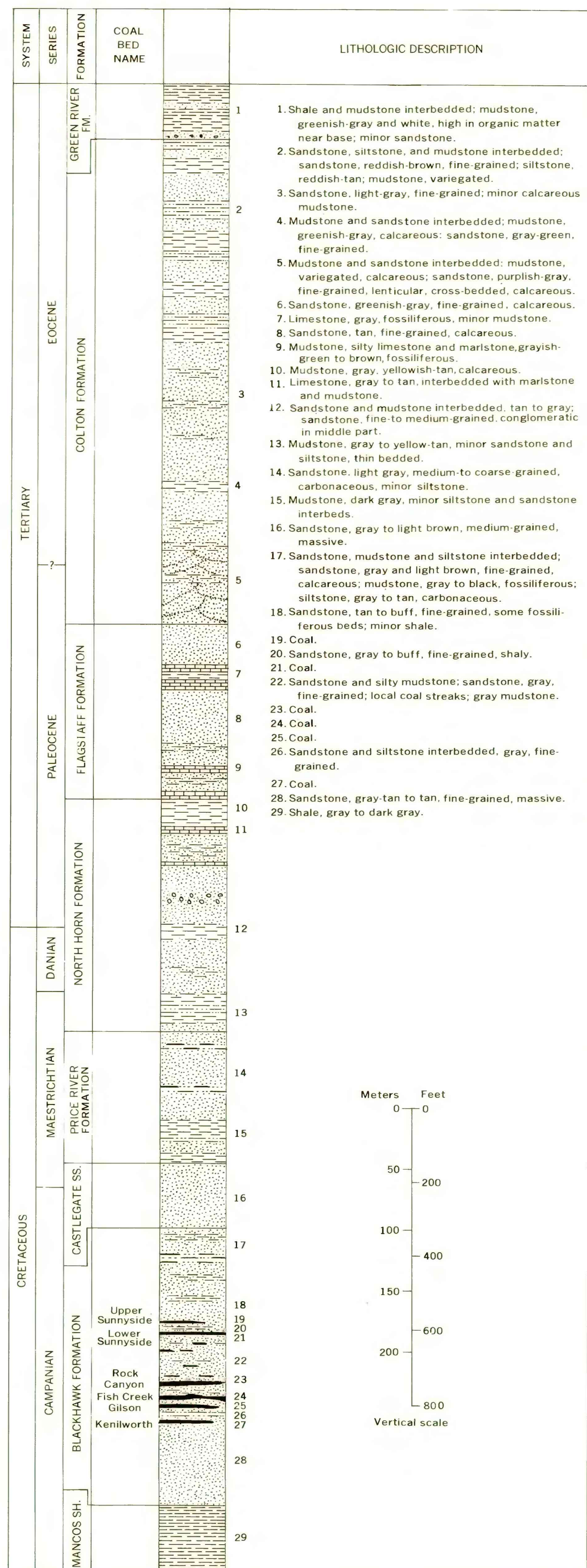
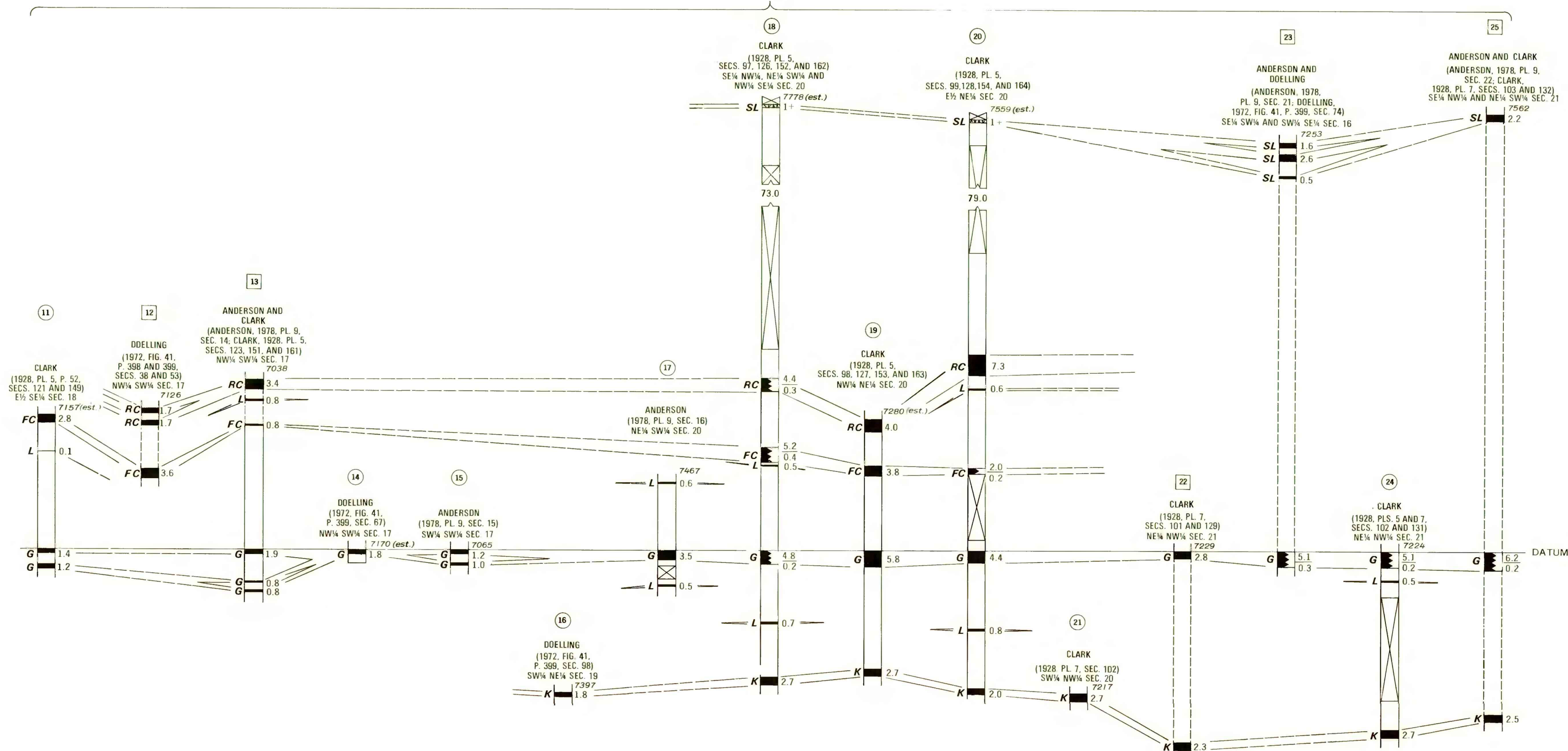


T. 13 S., R. 12 E.



T. 13 S., R. 12 E.



COAL RESOURCE OCCURRENCE MAP OF THE PINE CANYON QUADRANGLE, CARBON COUNTY, UTAH
 BY
 AAA ENGINEERING AND DRAFTING, INC.
 1979

PLATE 3
 SHEET 1 OF 3
 COAL DATA SHEET