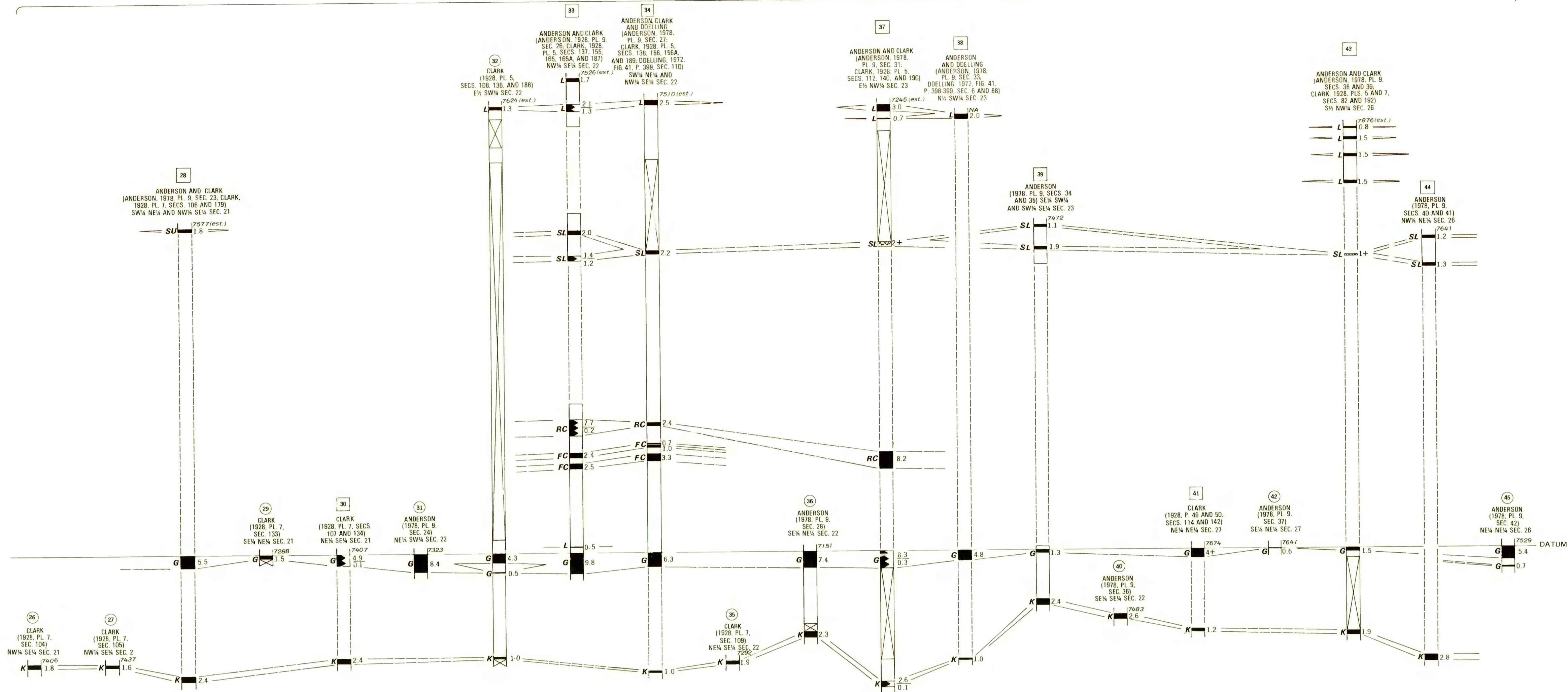


CORRELATION OF COAL BEDS IN DRILL HOLES AND MEASURED SECTIONS

T. 13 S., R. 12 E.

UNITED STATES
DEPARTMENT OF THE INTERIOR
GEOLOGICAL SURVEY

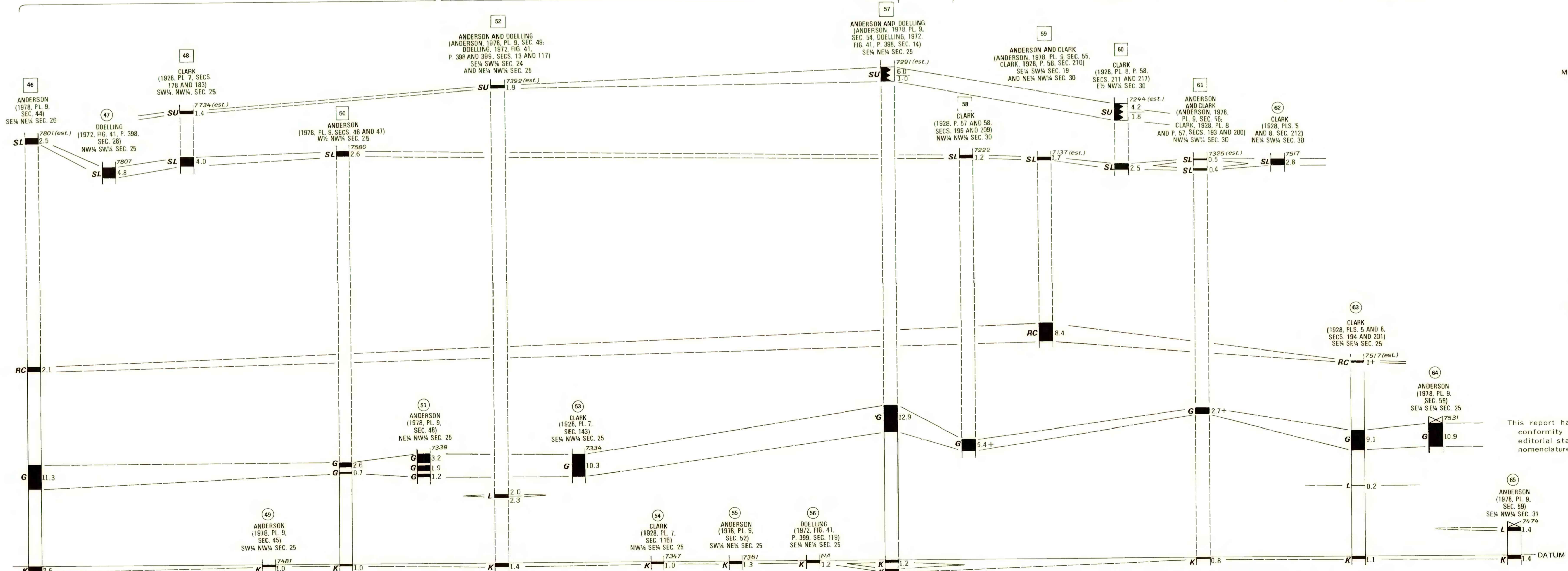
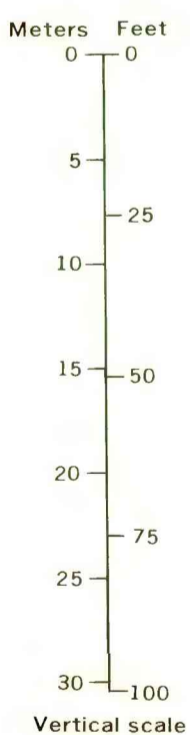


T. 13 S., R. 12 E.

T. 13 S., R. 13 E.

T. 13 S., R. 12 E.

T. 13 S., R. 13 E.



COAL RESOURCE OCCURRENCE MAP OF THE PINE CANYON QUADRANGLE, CARBON COUNTY, UTAH,

BY
AAA ENGINEERING AND DRAFTING, INC.
1979

COAL DATA SHEET
PLATE 3
SHEET 2 OF 3
Compiled in 1979

OPEN-FILE REPORT 79-489
PLATE 3 OF 16

This report has not been edited for conformity with Geological Survey editorial standards or stratigraphic nomenclature.