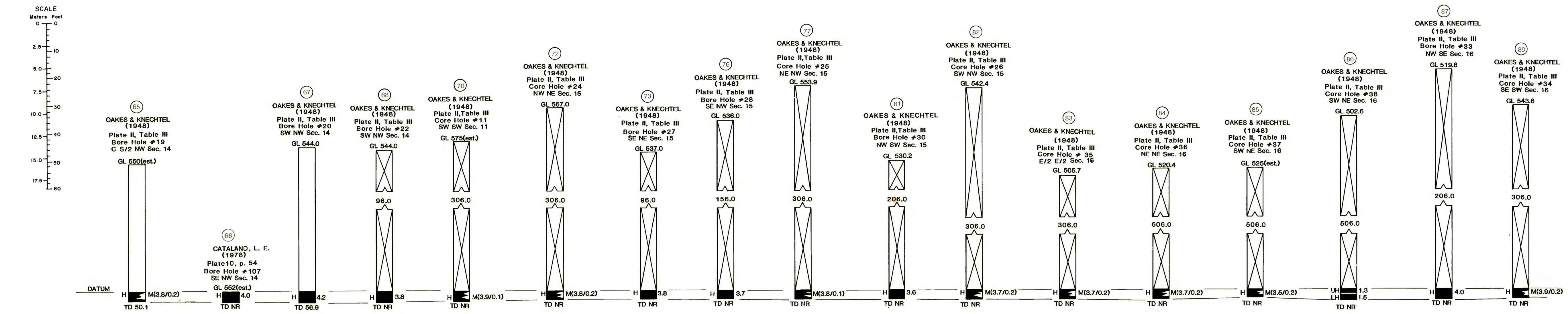

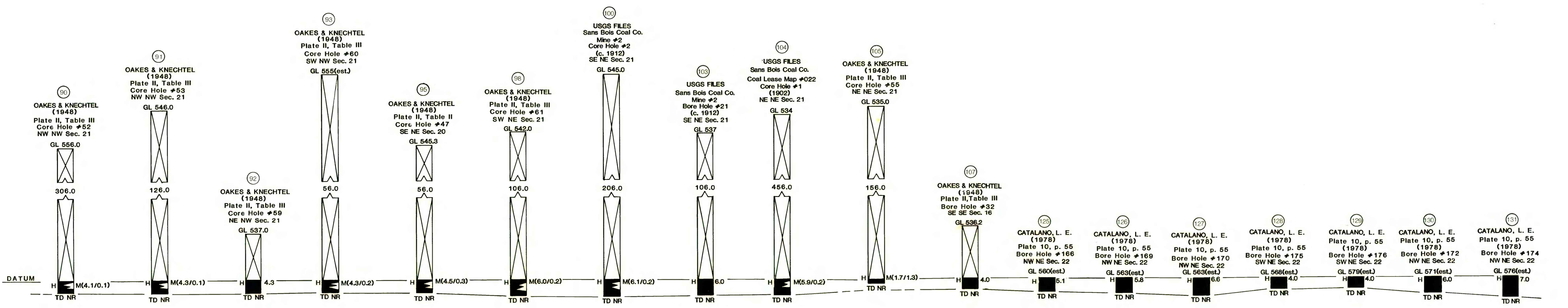


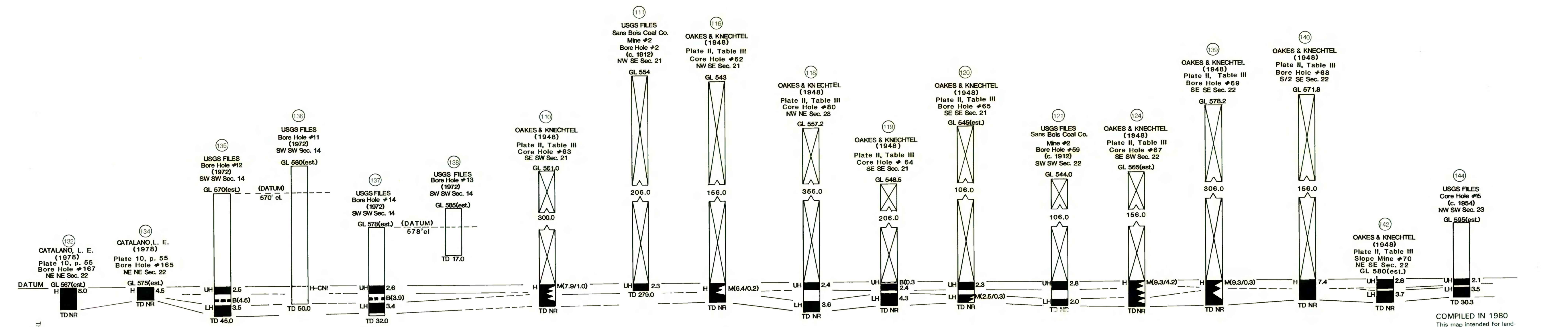
T 8 N, R 22 E



T 8 N, R 22 E



T 8 N, R 22 E



FEDERAL COAL RESOURCE OCCURRENCE MAP OF THE MC CURTAIN 7.5-MINUTE QUADRANGLE, HASKELL AND LEFLORE COUNTIES, OKLAHOMA

BY GEOLOGICAL SERVICES OF TULSA, INC., B. T. BRADY, USGS, AND J. L. QUERRY, BLM

COMPILED IN 1980
This map intended for land-use planning purposes only.

This report was prepared under contract to the U.S. Geological Survey, and has not been edited for conformity with Geological Survey editorial standards or stratigraphic nomenclature. Opinions expressed herein do not necessarily represent those of the Geological Survey.

This sheet intended for land-use planning purposes only.