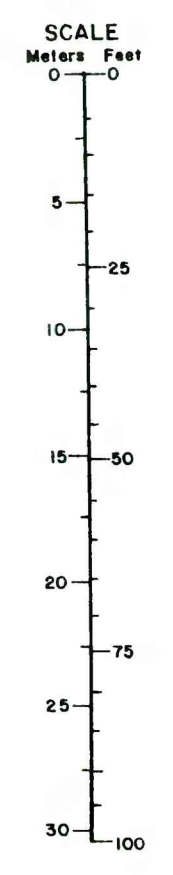
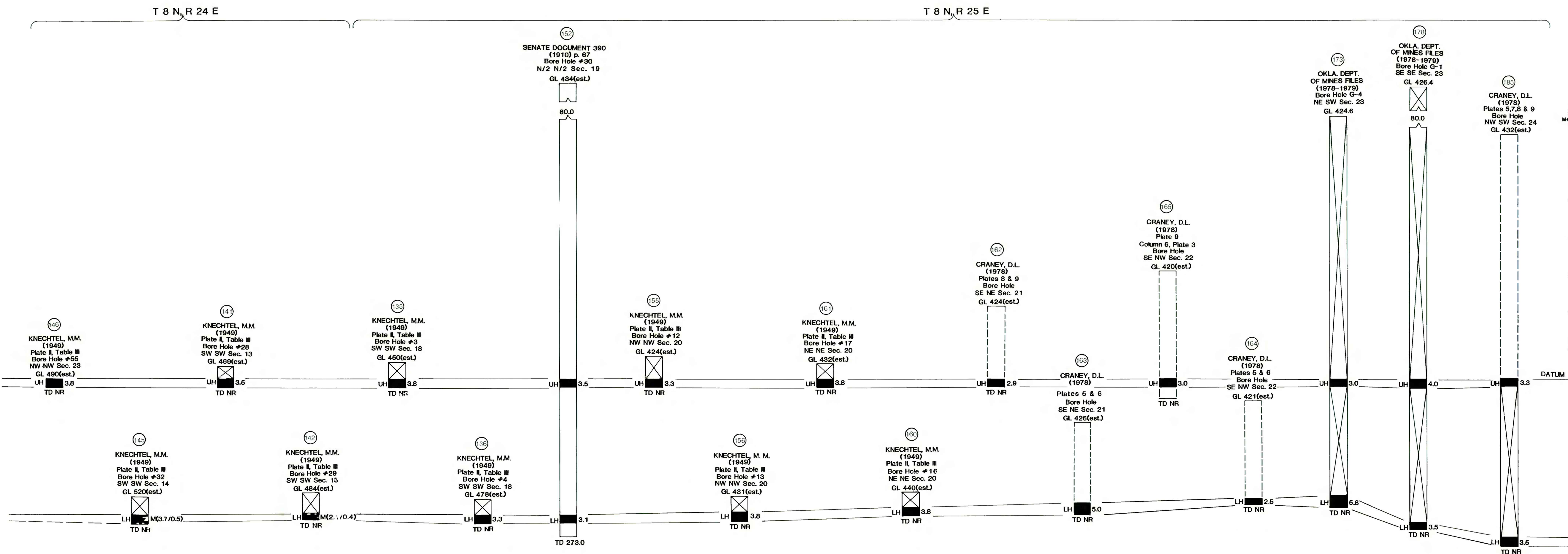
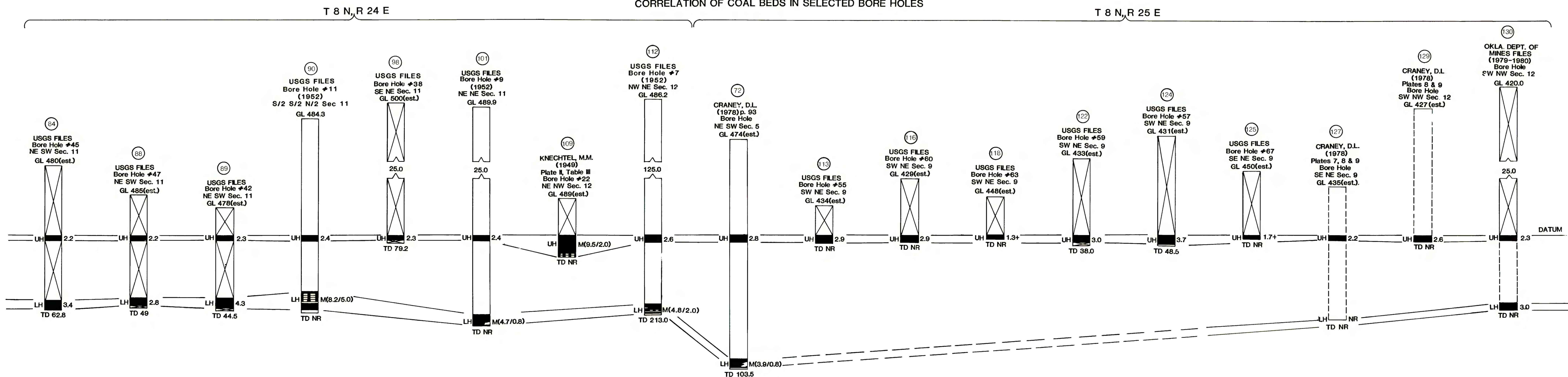


CORRELATION OF COAL BEDS IN SELECTED BORE HOLES



This report was prepared under contract to the U.S. Geological Survey, and has not been edited for conformity with Geological Survey editorial standards or stratigraphic nomenclature. Opinions expressed herein do not necessarily represent those of the Geological Survey.

COMPILED IN 1980
This map intended for land-use planning purposes only.

FEDERAL COAL RESOURCE OCCURRENCE MAP OF THE PANAMA
7.5-MINUTE QUADRANGLE, LEFLORE COUNTY, OKLAHOMA
BY GEOLOGICAL SERVICES OF TULSA, INC., B. T. BRADY, USGS, AND J. L. QUERRY, BLM