

CORRELATION OF SELECTED SHALLOW BOREHOLES AND MINE MEASURED SECTIONS

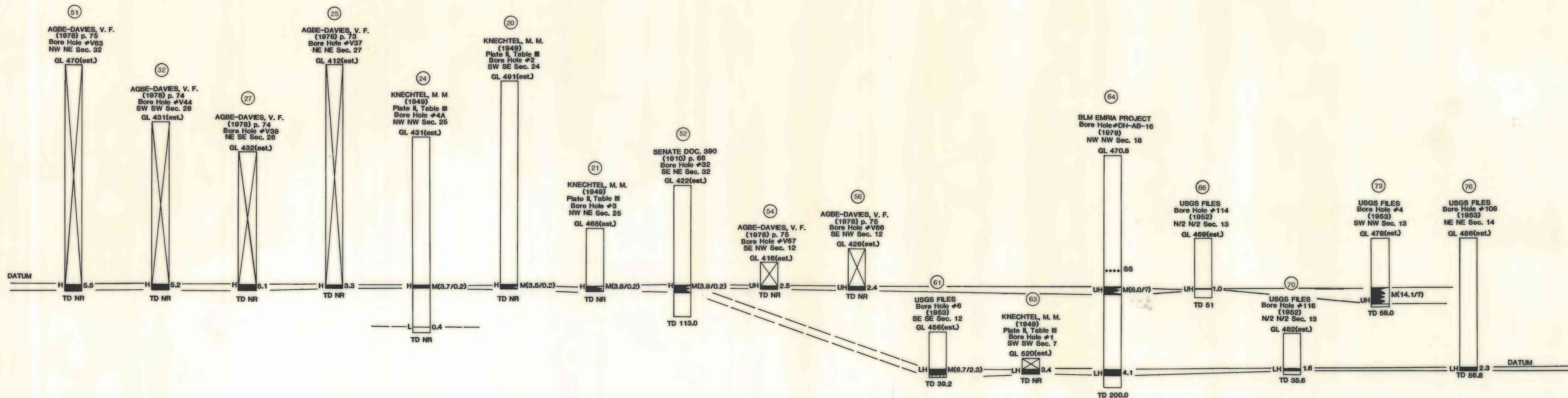
T 9 N, R 26 E

T 8 N, R 25 E


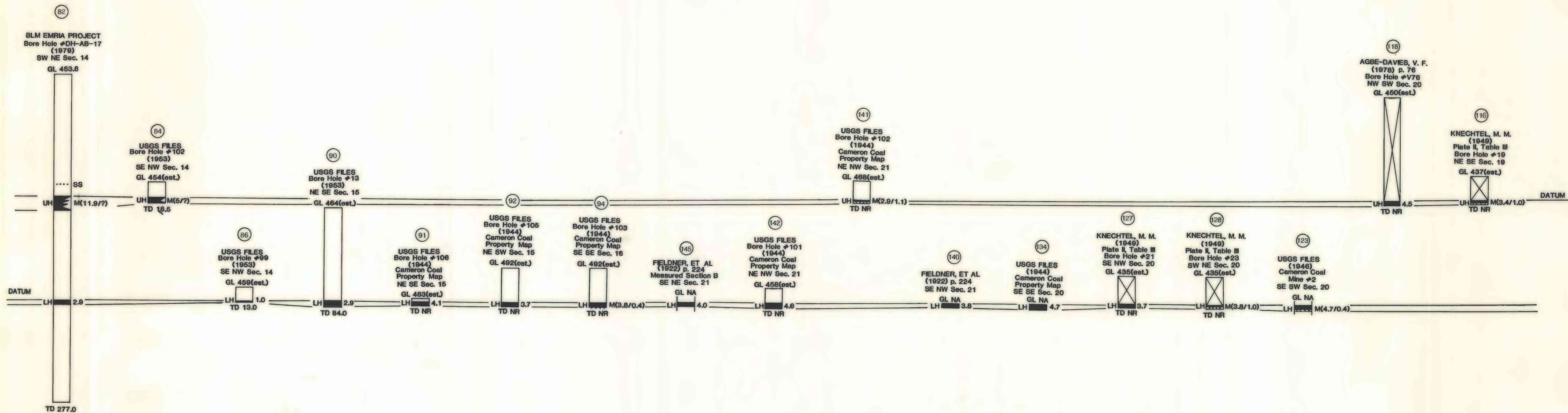
T 8 N, R 26 E

T 8 N, R 27 E

T 8 N, R 26 E



T 8 N, R 26 E



FEDERAL COAL RESOURCE OCCURRENCE MAP OF THE SPIRO  
7.5-MINUTE QUADRANGLE, LEFLORE COUNTY, OKLAHOMA

BY GEOLOGICAL SERVICES OF TULSA, INC., B. T. BRADY, USGS, AND J. L. QUERRY, BLM

This report was prepared under contract to the U.S. Geological Survey, and has not been edited for conformity with Geological Survey editorial standards or stratigraphicomenclature. Opinions expressed herein do not necessarily represent those of the Geological Survey.

COMPILED IN 1980  
This map intended for land-use planning purposes only