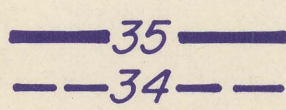


27°45'

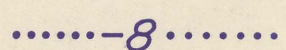
#### EXPLANATION



DISCHARGE AREA--Area of artesian flow, May 1976. Tightly cased wells that tap the Floridan aquifer will flow at land surface.




POTENTIOMETRIC CONTOUR--Shows altitude at which water level would have stood in tightly cased wells in the Floridan aquifer, May 1976 (Laughlin, 1976). Contour interval 5 feet. Dashed lines are interpolated 1-foot contours. Datum is mean sea level.



LINE OF EQUAL CHANGE OF POTENTIOMETRIC LEVEL, July 1957 (Brown and others, 1962a) to May 1976 (Laughlin, 1976)--interval 1 foot.

•32.3

WELL--Number is altitude of water level in well, in feet above mean sea level.



Direction of flow of water in Floridan aquifer.

Note: The contours showing change in potentiometric level are based on intersecting contour points of potentiometric maps prepared for July 1957 and May 1976. The potentiometric conditions for July 1957 are considered average (Brown and others, 1962a, p. 73); those for May 1976 are considered lower than average. Some control data are on adjacent quadrangles.

#### SELECTED REFERENCES (continued)

National Academy of Sciences and National Academy of Engineering, 1974, Water quality criteria 1972: Washington, D.C., U.S. Government Printing Office, 594 p.

Neill, R. M., 1955, Basic data of the 1946-47 study of the ground-water resources of Brevard County, Florida: U.S. Geological Survey open-file report, 45 p.

Ranney Water Collector Corp. of New York, 1947, Report on underground survey for the city of Cocoa, Florida: Ranney Water Collector Corp., New York, 11 p.

Rose, Sylvester A., 1977, Testing salt levels in well water including recommended limits for agricultural products (Brevard County form letter for water test results): Florida University Cooperative Extension Service, University of Florida, Institute of Food and Agricultural Science.

Simonson, Roy W., 1962, Soil classification in the United States: Science, v. 137, p. 1027-1034.

Snell, L. J., and Anderson, Warren, 1970, Water resources of northwest Florida: Florida Bureau of Geology Report of Investigation 54, 77 p.

U.S. Department of Agriculture, 1960, Soil classification, a comprehensive system, 7th approximation (supplements issued in March 1967 and September 1968): 265 p.


1969, Report for St. Johns River basin and intervening coastal areas, Florida: Soil Conservation Service, 158 p.

1974, Soil survey for Brevard County, Florida: Soil Conservation Service, 123 p.

FELLSMERE SW QUADRANGLE, FLORIDA  
1953, PHOTOREVISED 1970,  
7.5-minute series, 1:24000

## OVERLAY MAP OF THE FELLSMERE SW QUADRANGLE, FLORIDA; POTENTIOMETRIC SURFACE AND DISCHARGE AREAS, MAY 1976 AND CHANGE IN POTENTIOMETRIC LEVEL OF THE FLORIDAN AQUIFER, JULY 1957 TO MAY 1976

By  
James M. Frazee, Jr.,  
and  
C. P. Laughlin  
1979



79-503

1716 3444  
F 3674  
Sheet 3  
C1

M(200)  
R290  
7A-503  
543  
C1

