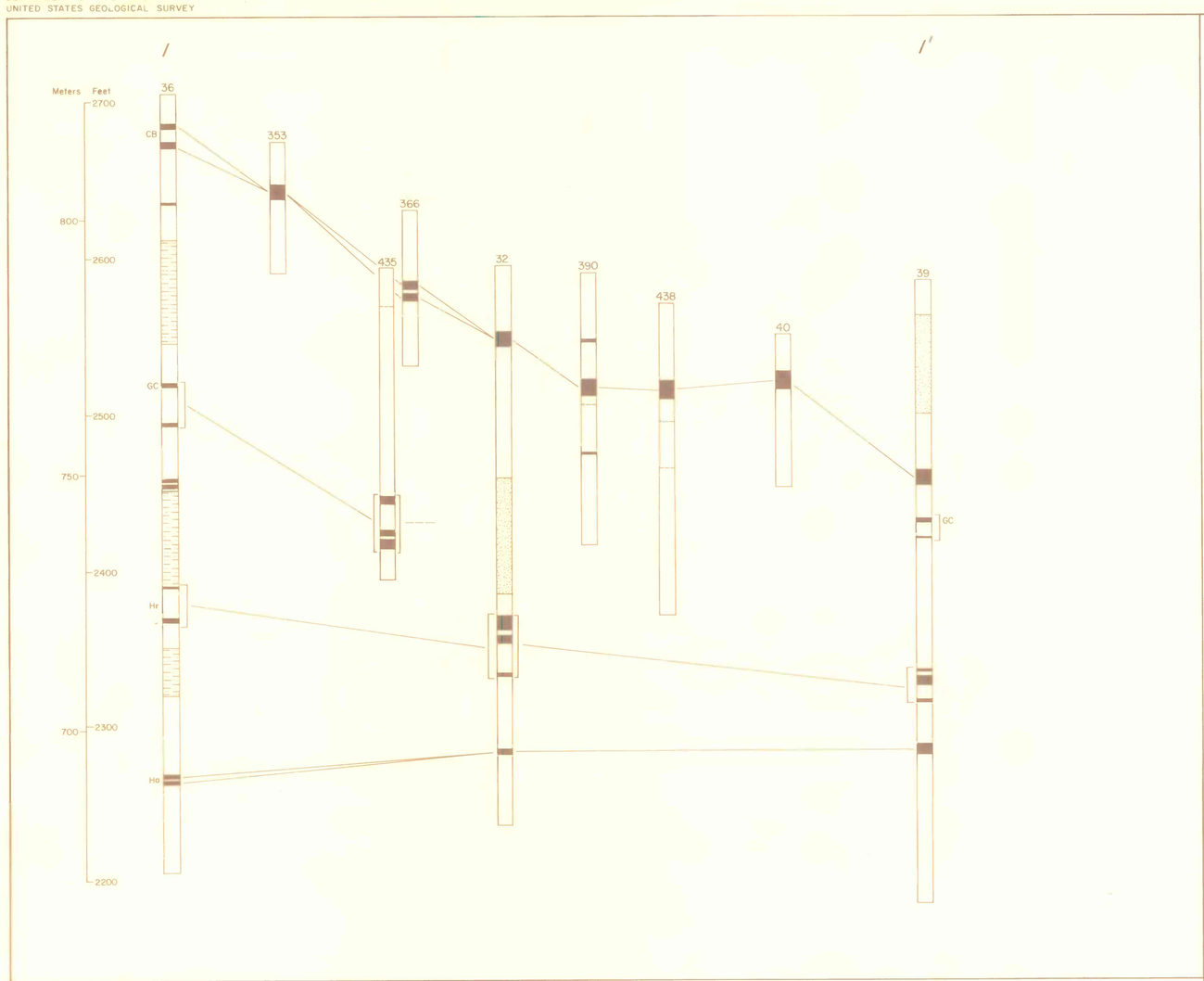

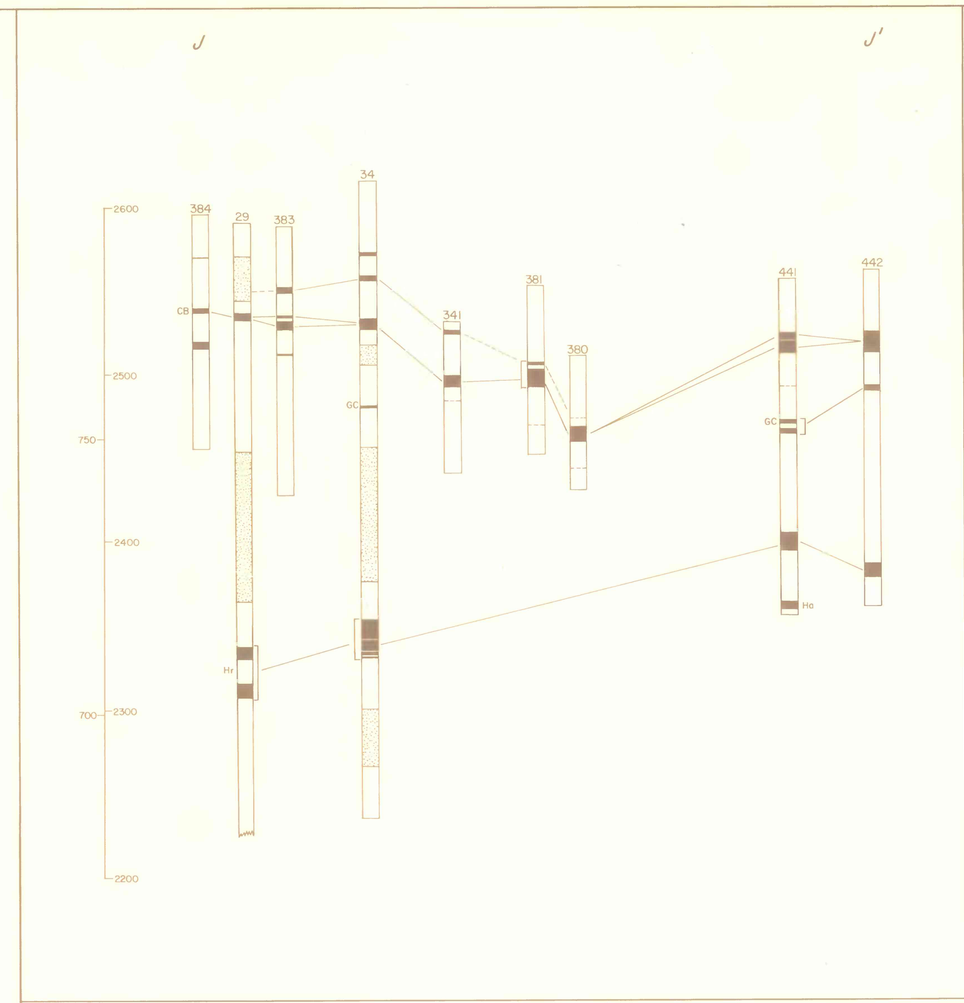

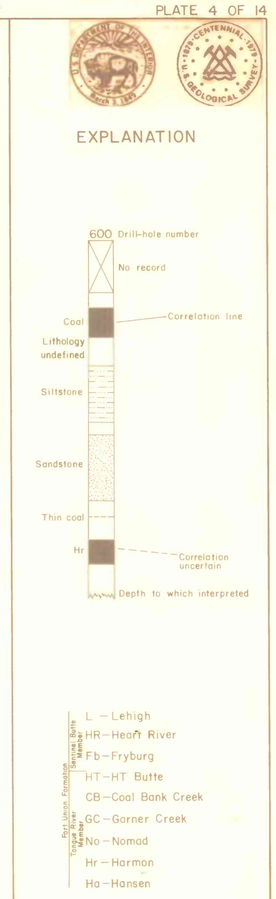

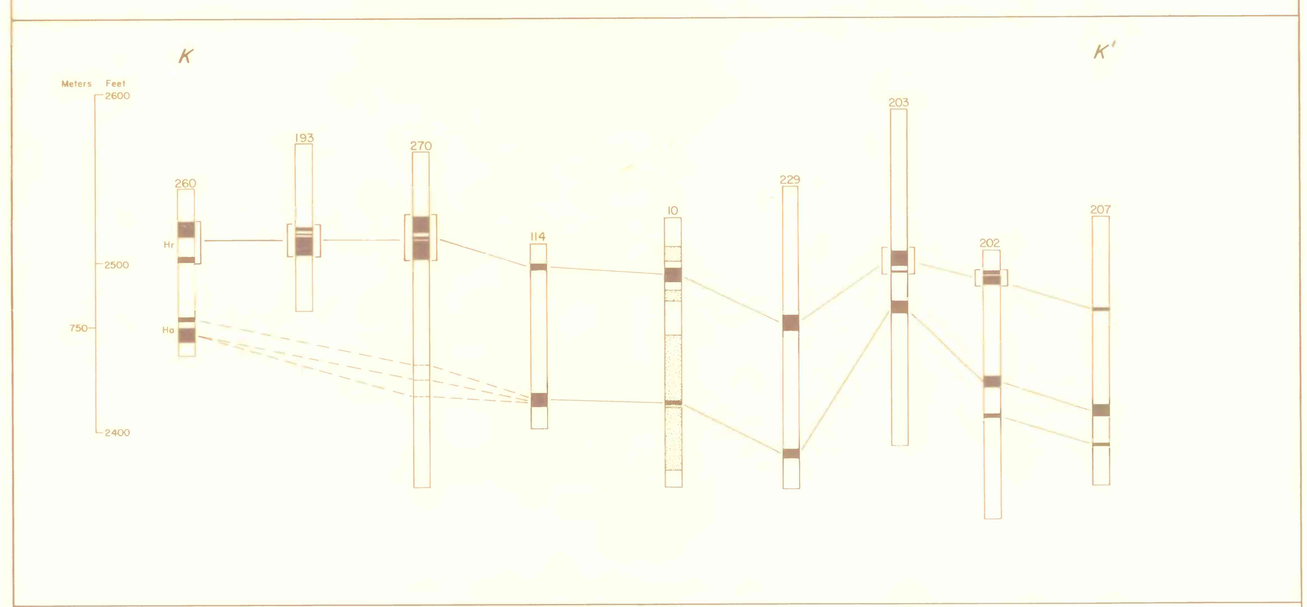

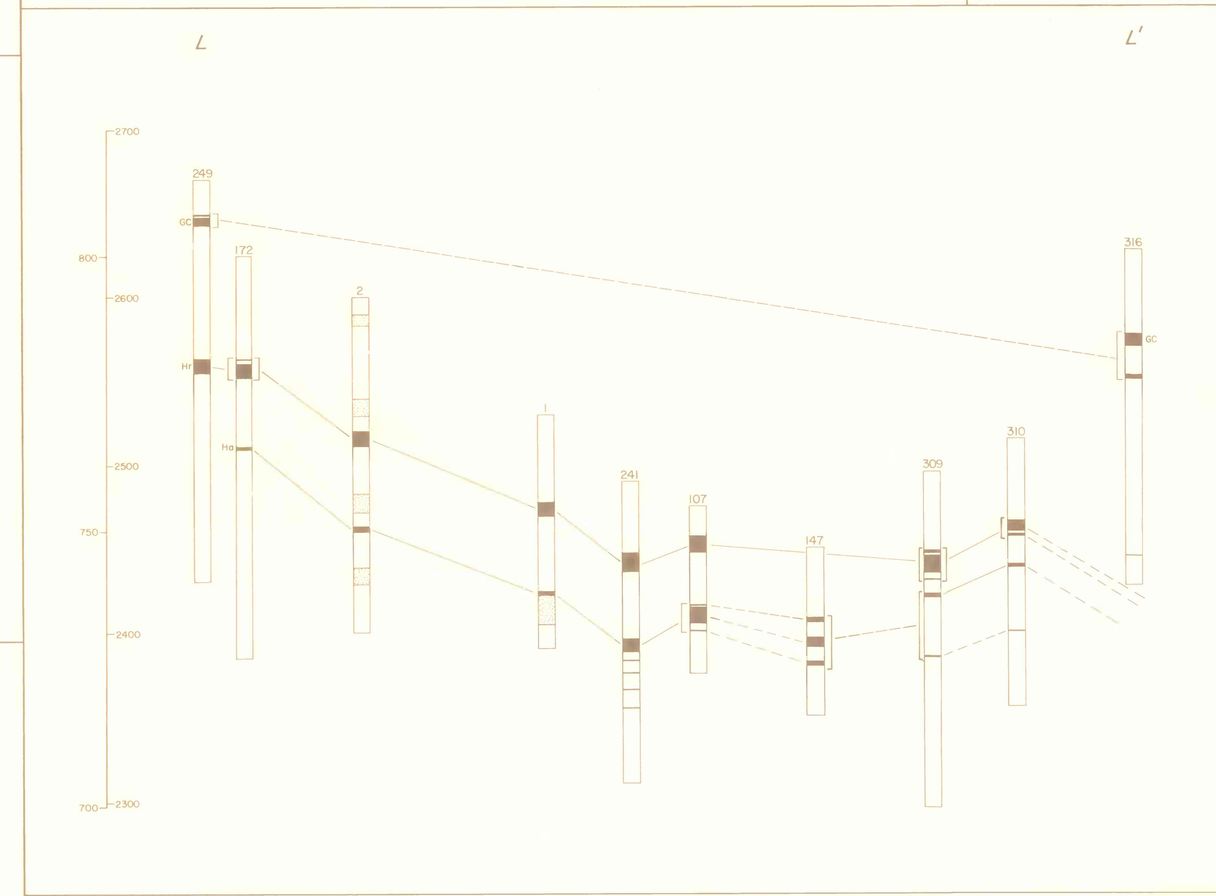

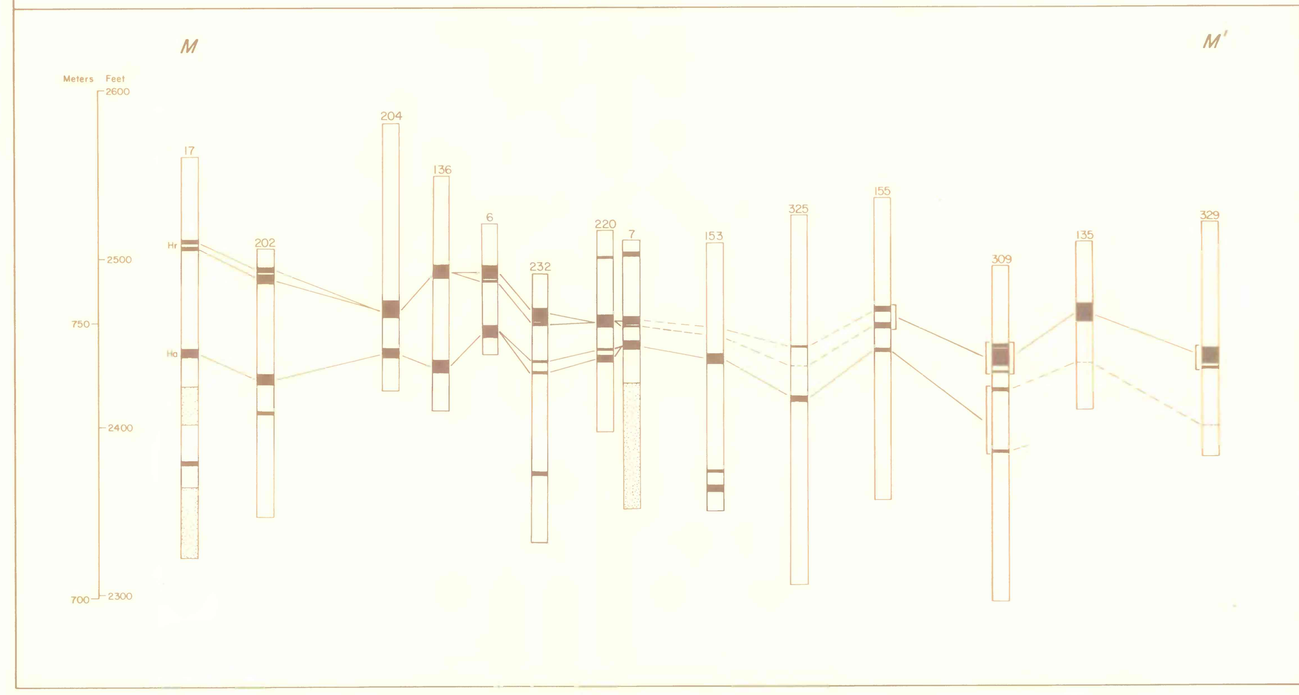

For location of correlation sections, see plate 1

Note: Clay partings less than 0.5 feet not shown

COAL CORRELATION SECTIONS I-I', J-J', K-K', L-L', AND M-M'

NEW ENGLAND-MOTT AREA

SCALE 1:63 360

1 1/2 0 1 2 3 4 MILES

1 .5 0 1 2 3 4 KILOMETERS

Vertical exaggeration x 1056

THIS REPORT HAS NOT BEEN EDITED FOR CONFORMITY WITH GEOLOGICAL SURVEY EDITORIAL STANDARDS OR STRATIGRAPHIC NOMENCLATURE