


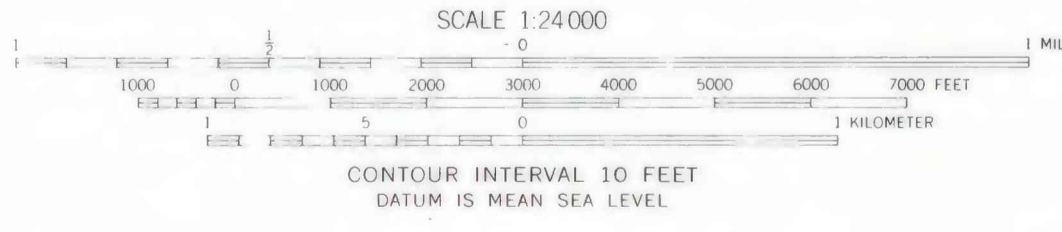
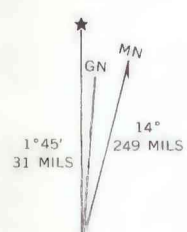


EXPLANATION

-  AREA OF MODERATE COAL DEVELOPMENT POTENTIAL FOR SUBSURFACE MINING METHODS - Includes areas underlain by coal of the Fruitland 1 and Fruitland 2 beds. Area has overburden thickness ranging from 1000 to 2000 feet (305-610 m).
-  AREA OF UNKNOWN COAL DEVELOPMENT POTENTIAL FOR SUBSURFACE MINING METHODS - Includes areas with coal thickness less than 5 feet (1.5 m).
-  AREA OF NO COAL DEVELOPMENT POTENTIAL FOR SUBSURFACE MINING METHODS - Includes areas with no Fruitland 1 or Fruitland 2 coal.

Base from U.S. Geological Survey, 1965

Compiled in 1979



**COAL DEVELOPMENT POTENTIAL MAP OF THE GALLEGOS TRADING POST  
QUADRANGLE, SAN JUAN COUNTY, NEW MEXICO**  
BY  
**DAMES & MOORE**  
1979

This map was prepared under contract to the U.S. Geological Survey and has not been edited for conformity with Geological Survey editorial standards. Opinions and conclusions expressed herein do not necessarily represent those of the Geological Survey.