

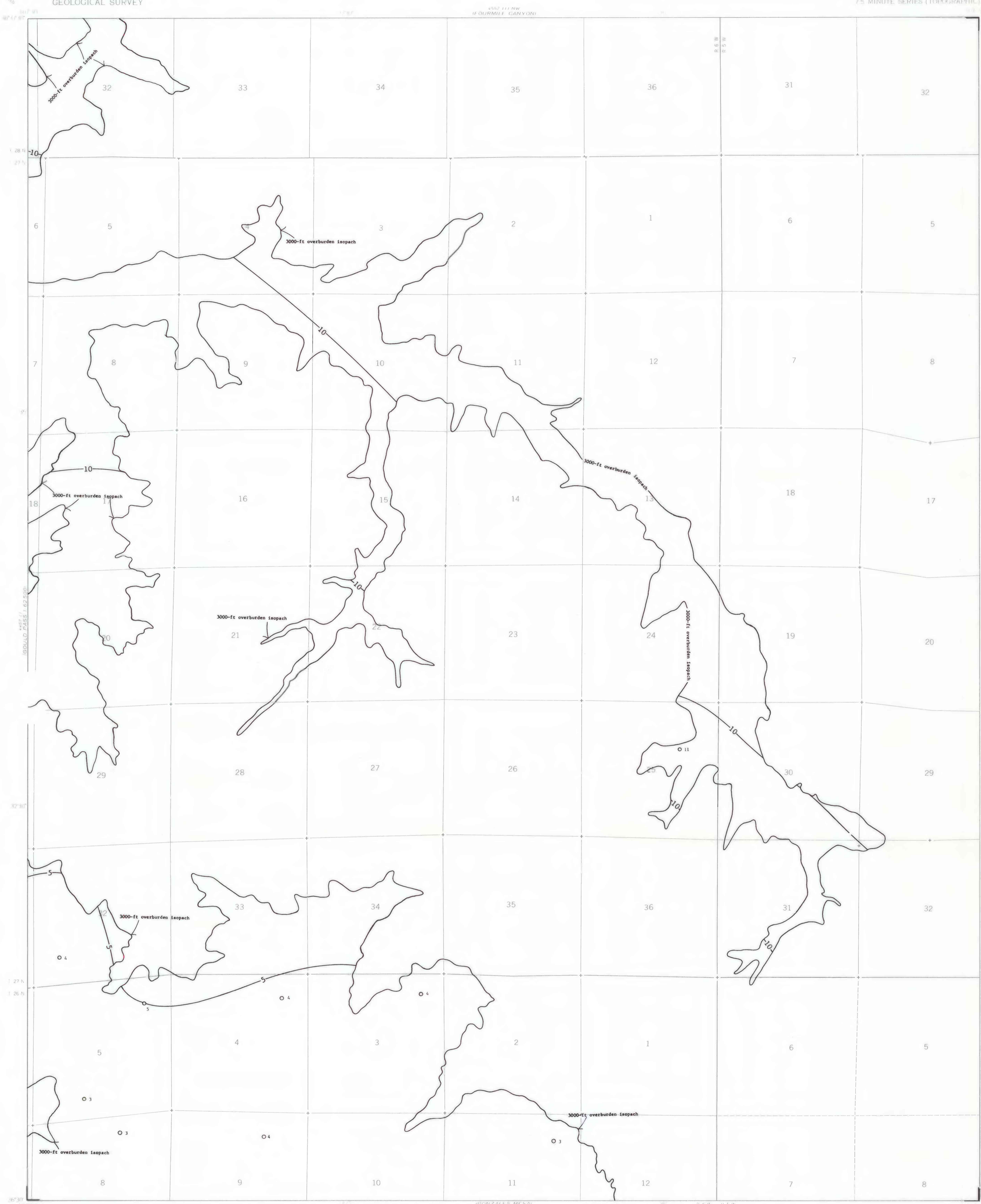
EXPLANATION

10  
ISOPACHS OF THE FRUITLAND 3 COAL BED -  
Showing thickness in feet. Isopach  
interval 5 feet (1.5 meters). Isopachs  
dashed where inferred.

0 3  
DRILL HOLES - Showing thickness of the  
Fruitland 3 coal bed, in feet.


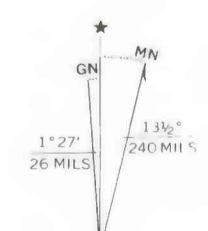
To convert feet to meters, multiply feet by  
0.3048.

Fruitland coal beds isopached as a single bed  
on this map are equivalent in stratigraphic  
position but may not be continuous.



Base from U.S. Geological Survey, 1963

Compiled in 1979



COAL RESOURCE OCCURRENCE MAP OF SANTOS PEAK QUADRANGLE,  
RIO ARriba COUNTY, NEW MEXICO

BY  
DAMES & MOORE  
1979

This map was prepared under contract to the U.S. Geological Survey and has not been edited for conformity with Geological Survey editorial standards. Opinions and conclusions expressed herein do not necessarily represent those of the Geological Survey.

PLATE 12  
ISOPACH MAP OF THE  
FRUITLAND 3 COAL BED