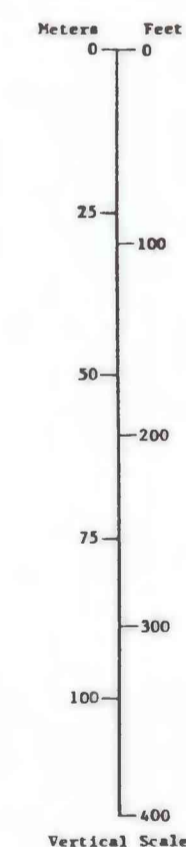
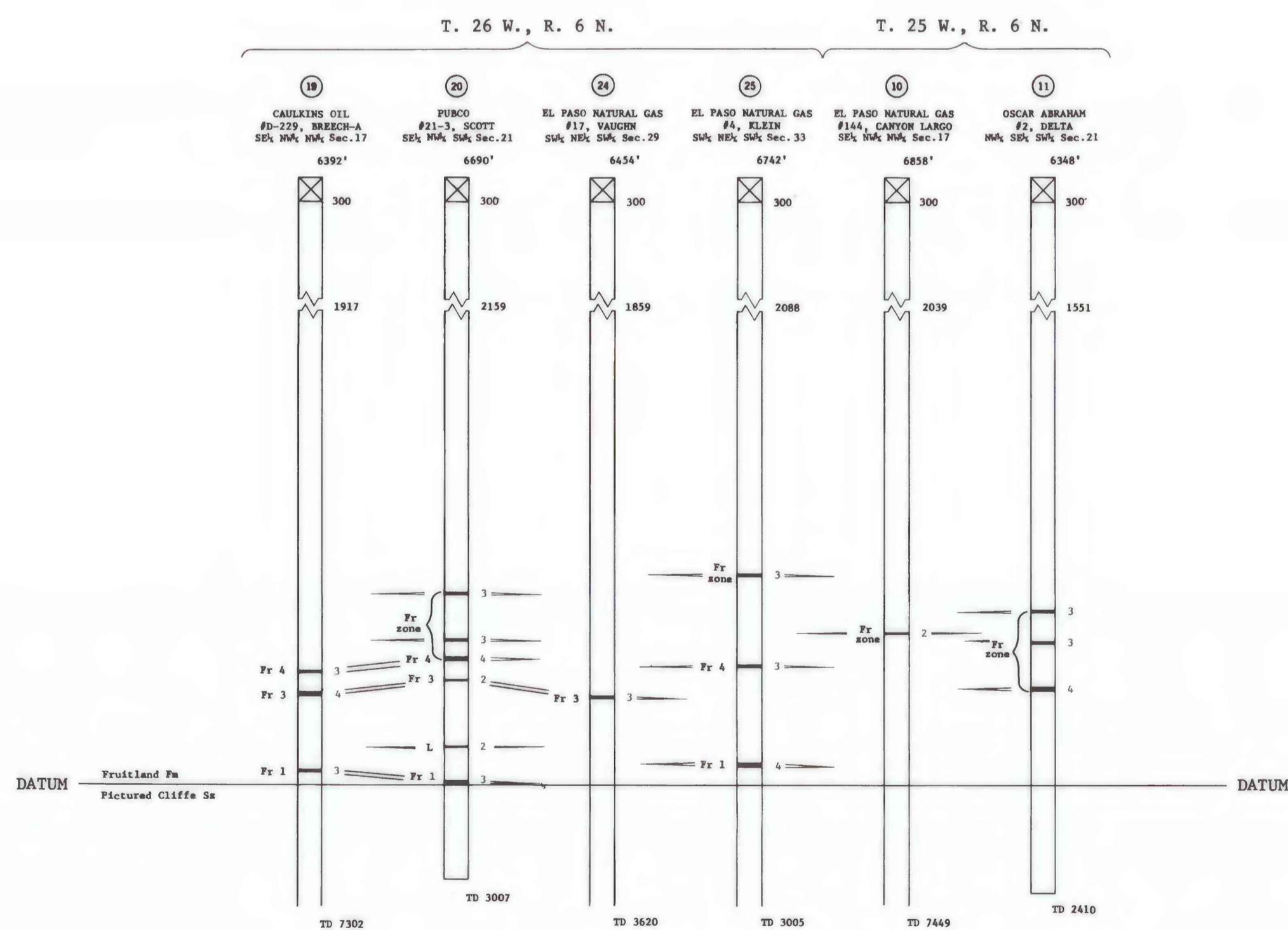
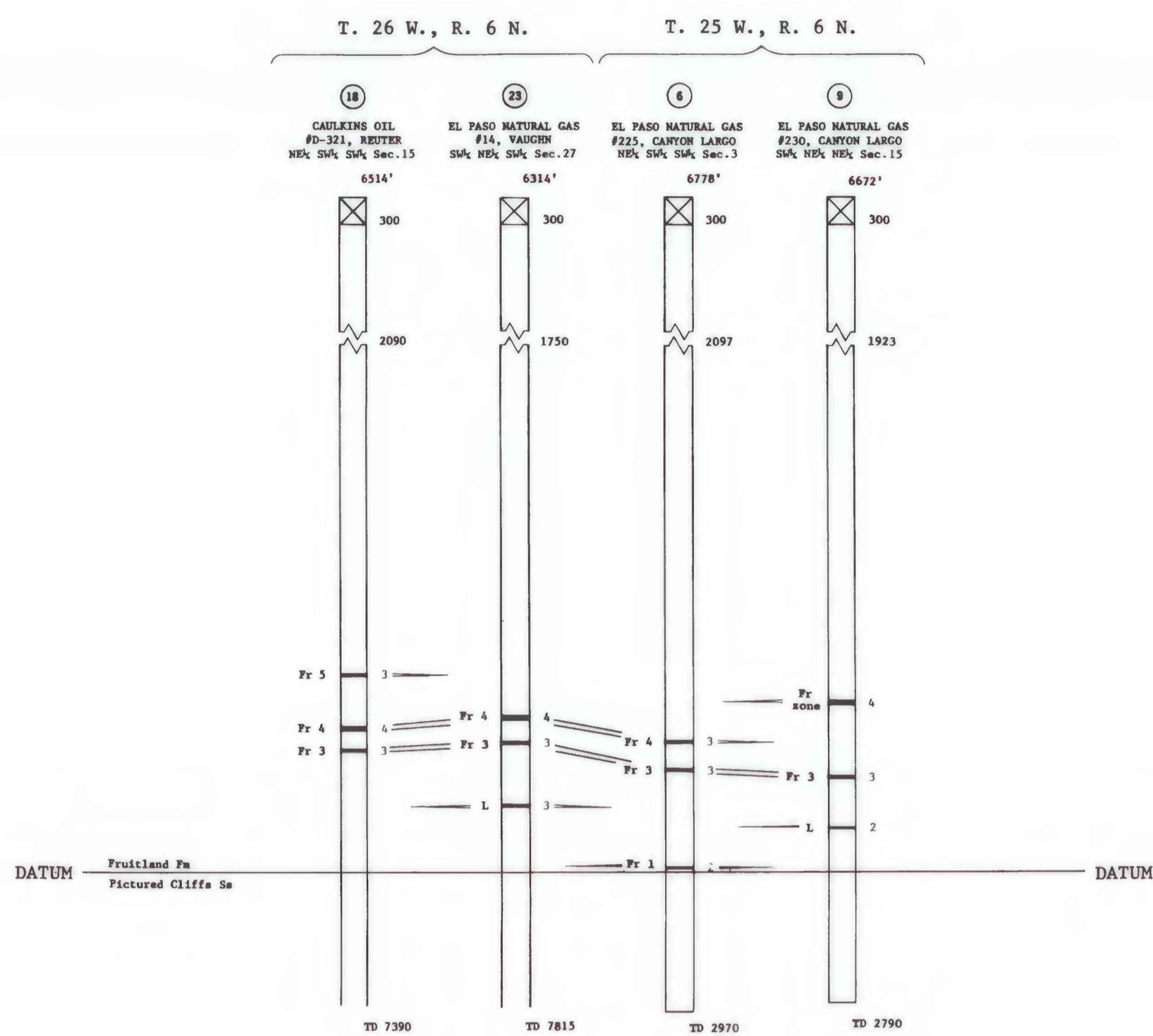


CORRELATION OF COAL BEDS IN DRILL HOLES



COAL RESOURCE OCCURRENCE MAP OF THE GONZALES MESA QUADRANGLE, RIO ARRIBA COUNTY, NEW MEXICO
BY
DAMES & MOORE
1979

This map was prepared under contract to the U.S. Geological Survey and has not been edited for content. Only the Geological Survey editorial standards and style have been followed. The data do not necessarily represent those of the Geological Survey.