UNITED STATES
DEPARTMENT OF THE INTERIOR
GEOLOGICAL SURVEY

OPEN FILE REPORT 79-621
PLATE 3 OF 8

This map was prepared under contract to the U.S. Geological Survey and has not been edited for conformity with Geological Survey editorial standards. Opinions and conclusions expressed herein do not necessarily represent those of the Geological Survey.

CORRELATION OF COAL BEDS IN DRILL HOLES

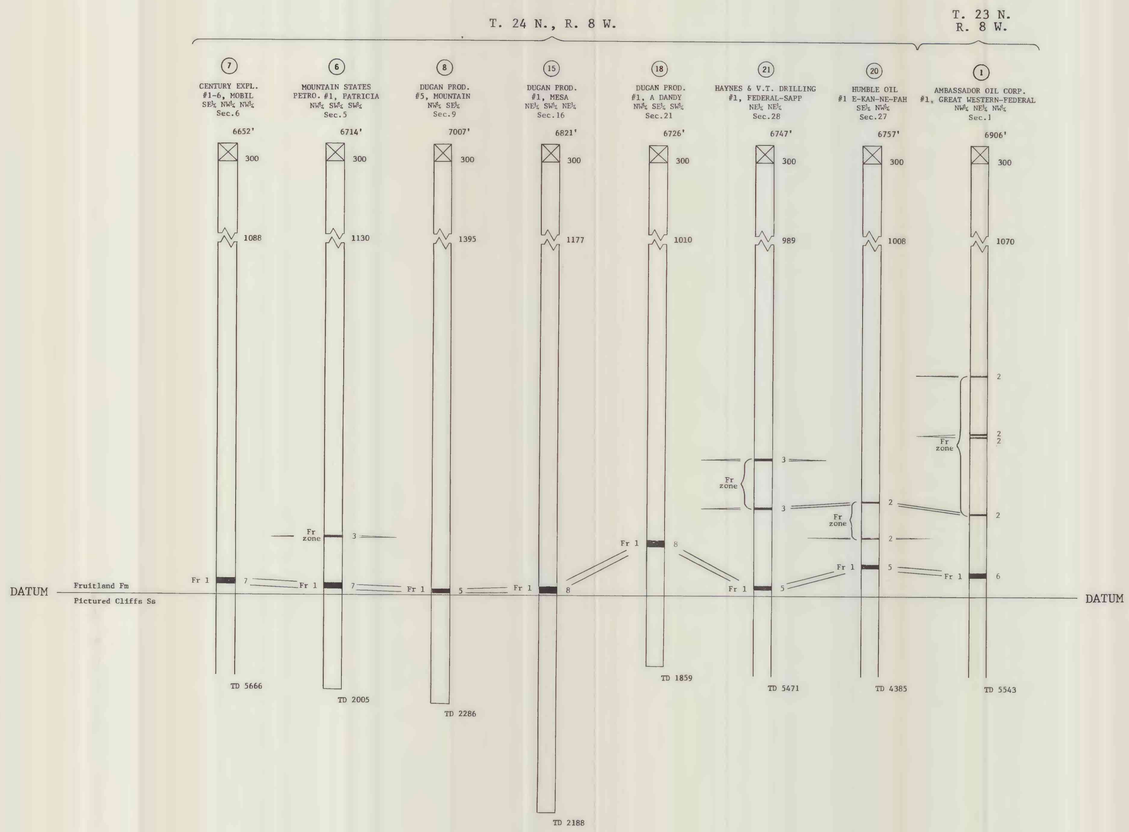

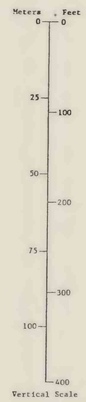

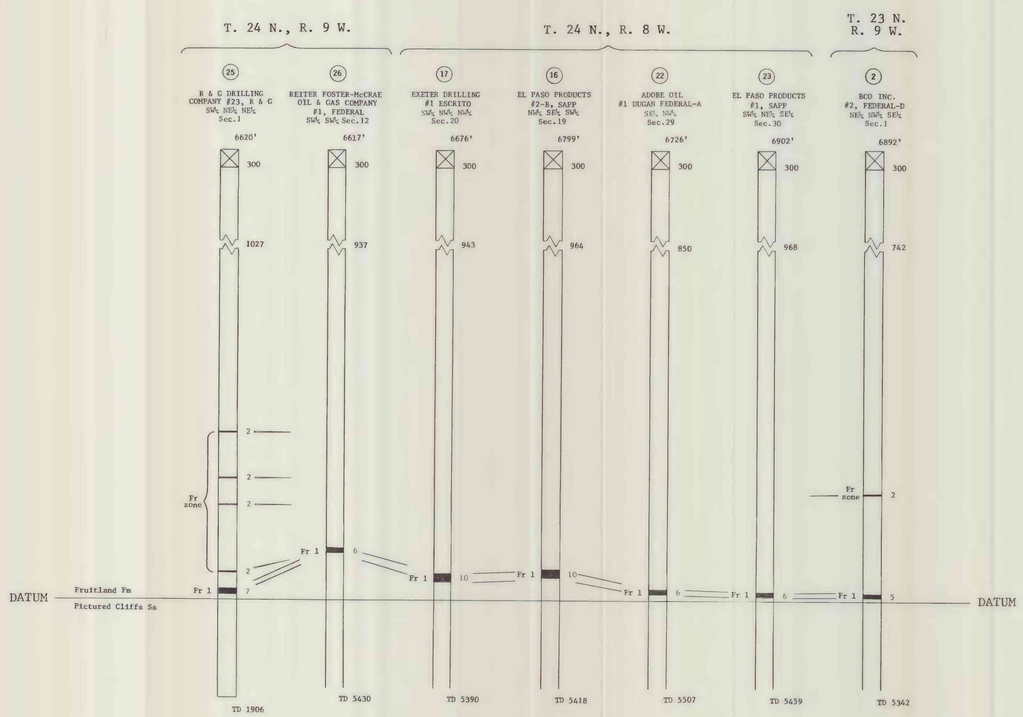

COAL RESOURCE OCCURRENCE MAP OF THE SOUTHWEST QUARTER OF THE NAGEEZI 15-MINUTE QUADRANGLE, SAN JUAN AND RIO ARRIBA COUNTIES, NEW MEXICO

BY

DAMES & MOORE

1979

Compiled in 1979

PLATE 3
SHEET 2 OF 2

COAL DATA SHEET