COMPOSITE COLUMNAR SECTION

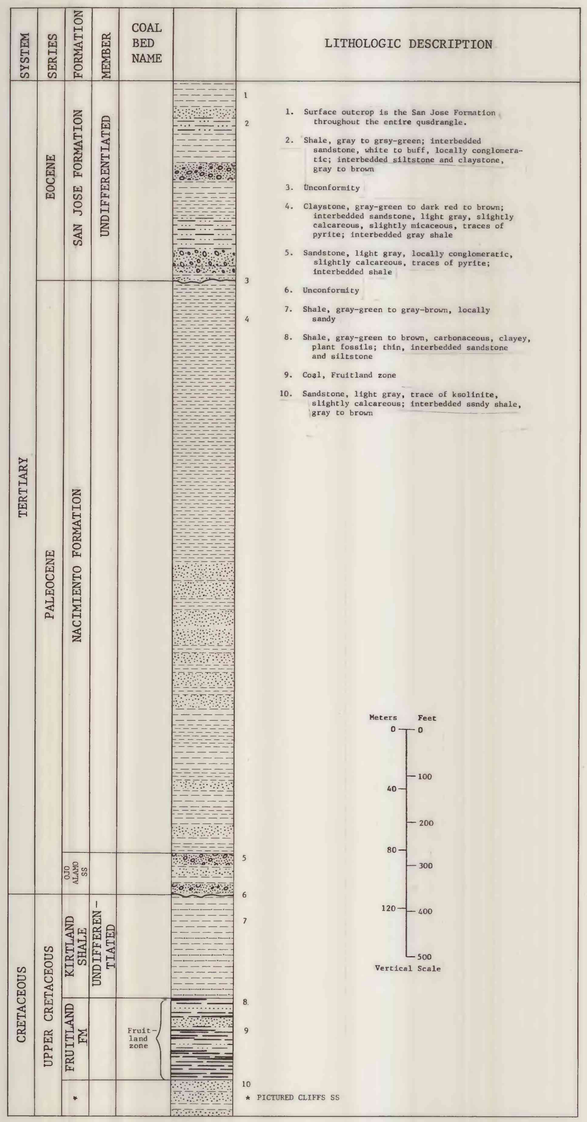

CORRELATION OF COAL BEDS IN DRILL HOLES

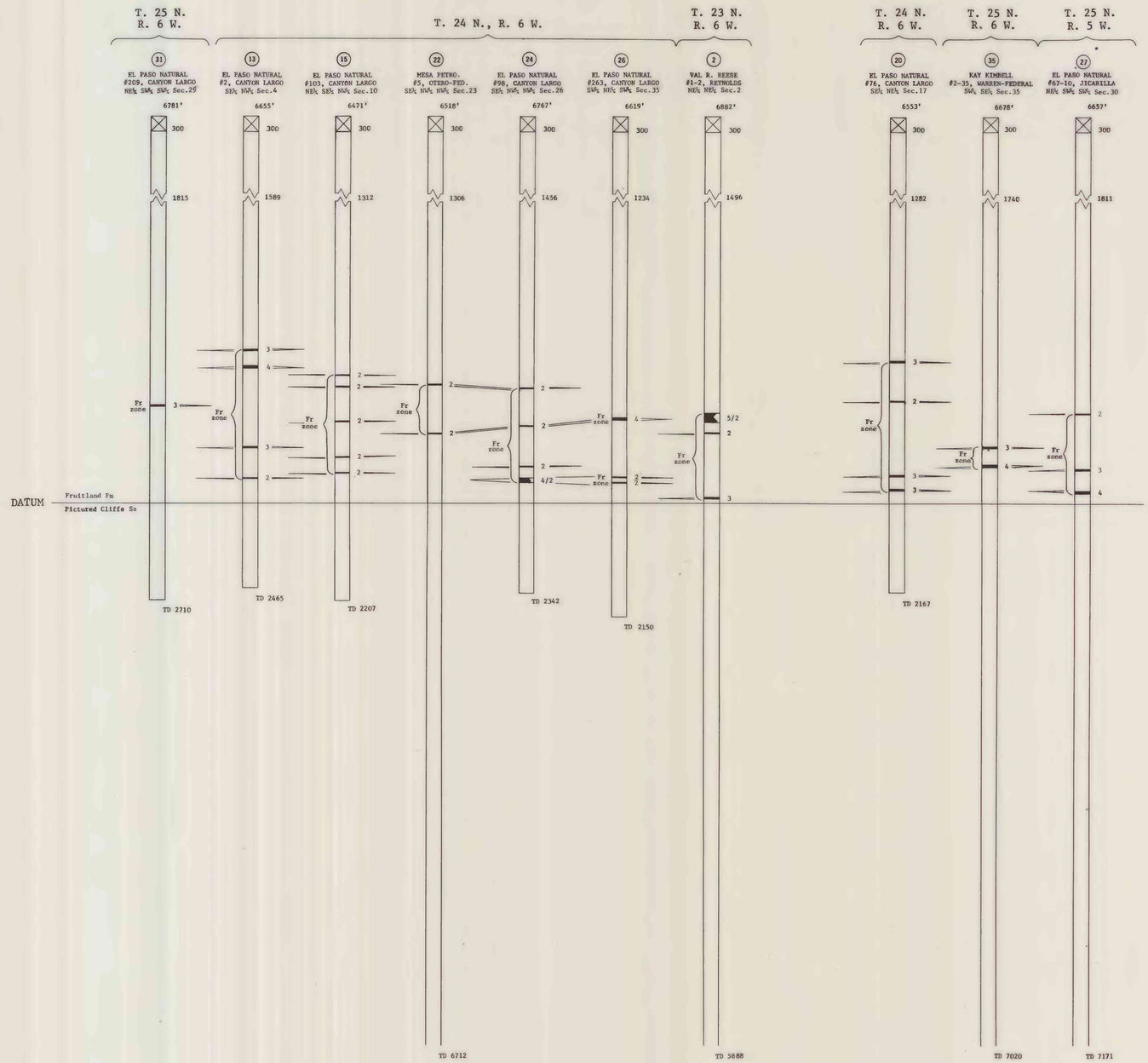

EXPLANATION

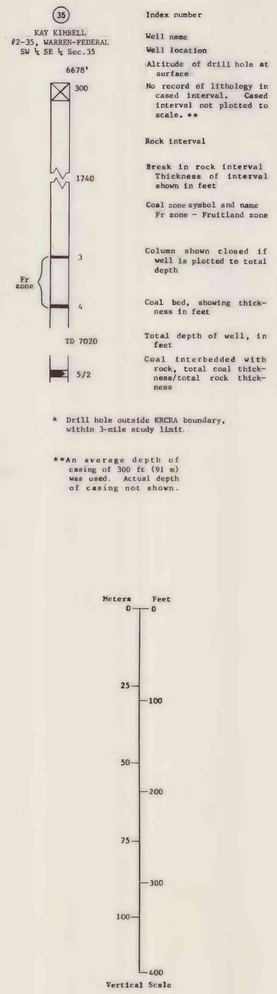

- Index number
- Well name
- Well location
- Altitude of drill hole at surface
- No record of lithology in cased interval. Cased interval not plotted to scale. **
- Rock interval
- Break in rock interval Thickness of interval shown in feet
- Coal zone symbol and name Fr zone - Fruitland zone
- Column shown closed if well is plotted to total depth
- Coal bed, showing thickness in feet
- Total depth of well, in feet
- Coal interbedded with rock, total coal thickness/total rock thickness

* Drill hole outside ERCRA boundary, within 3-mile study limit.

**An average depth of casing of 300 ft (91 m) was used. Actual depth of casing not shown.

UNITED STATES
DEPARTMENT OF THE INTERIOR
GEOLOGICAL SURVEY

OPEN FILE REPORT 79-622
PLATE 3 OF 6

This map was prepared under contract to the U.S. Geological Survey and has not been edited for conformity with Geological Survey editorial standards. Opinions and conclusions expressed herein do not necessarily represent those of the Geological Survey.

Compiled in 1979

COAL RESOURCE OCCURRENCE MAP OF THE TAYFOYA CANYON QUADRANGLE, RIO ARRIBA COUNTY, NEW MEXICO

BY
DAMES & MOORE
1979

PLATE 3
SHEET 1 OF 2
COAL DATA SHEET