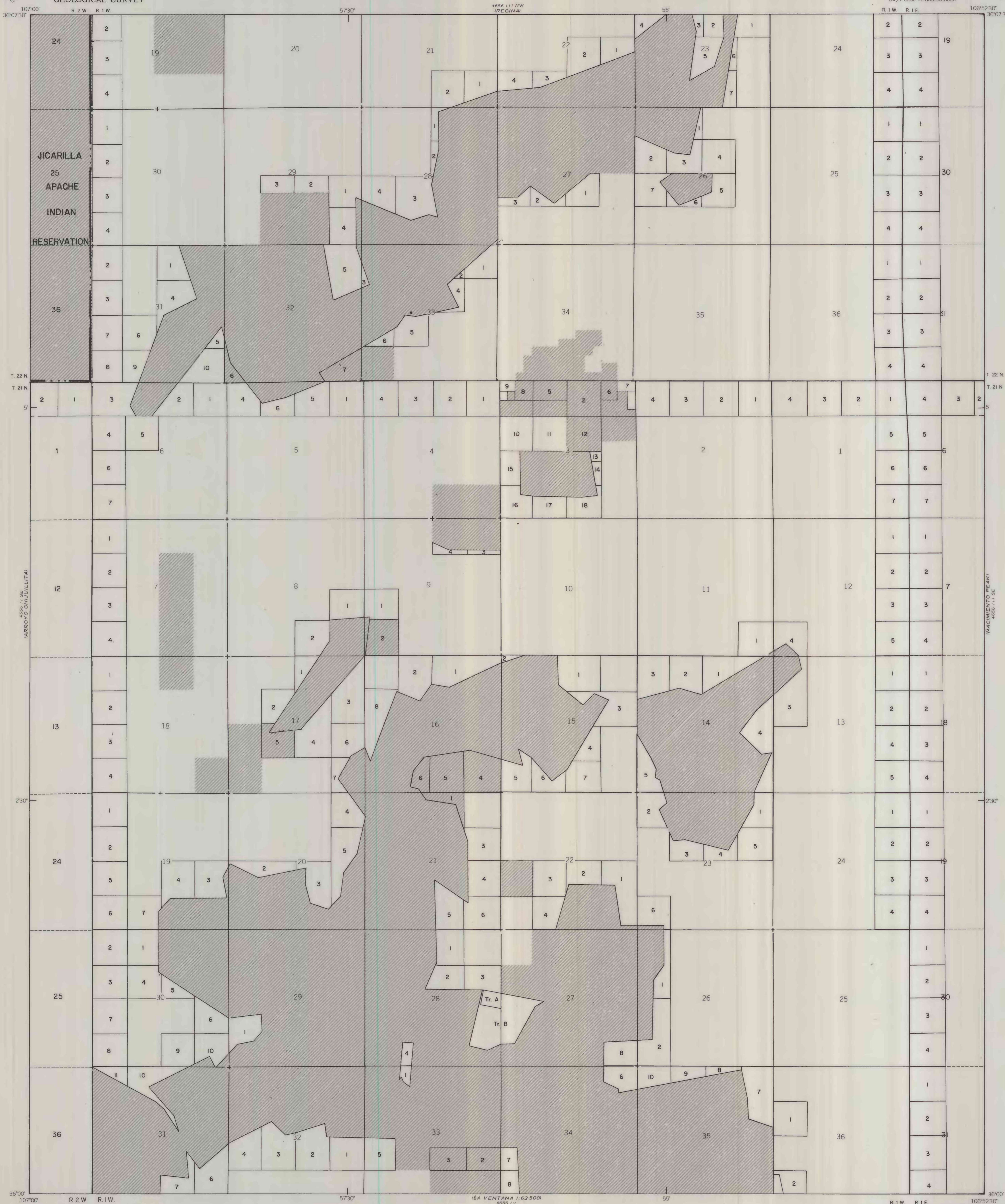



This report has not been edited for conformity with Geological Survey editorial standards or stratigraphic nomenclature.



EXPLANATION



NON-FEDERAL COAL LAND—Land for which the Federal Government does not own coal rights.

4	3	2	1
5			
6			
7			

SECTION OF LAND—Showing lots and lot numbers

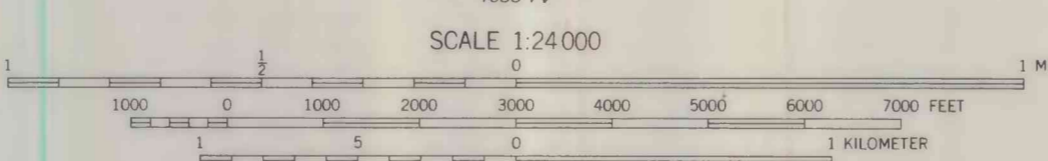
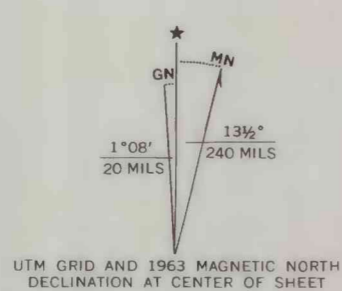
NOTE: BLM coal ownership data current as of Oct. 26, 1978.

NOTE: Refer to coal resources section of text for departures from U. S. Geological Survey Bulletin 1450-B.

NOTE:
All section lines short dashed
----- are projected & shown in approximate locations only. Certified data not available. Refer to B.L.M. MT, Coal, Use plats for related information.

Base from U.S. Geological Survey, 1963

Compiled in 1978



COAL RESOURCE OCCURRENCE MAP OF THE CUBA QUADRANGLE,
SANDOVAL AND RIO ARRIBA COUNTIES, NEW MEXICO
BY
BERGE EXPLORATION, INC.
1979