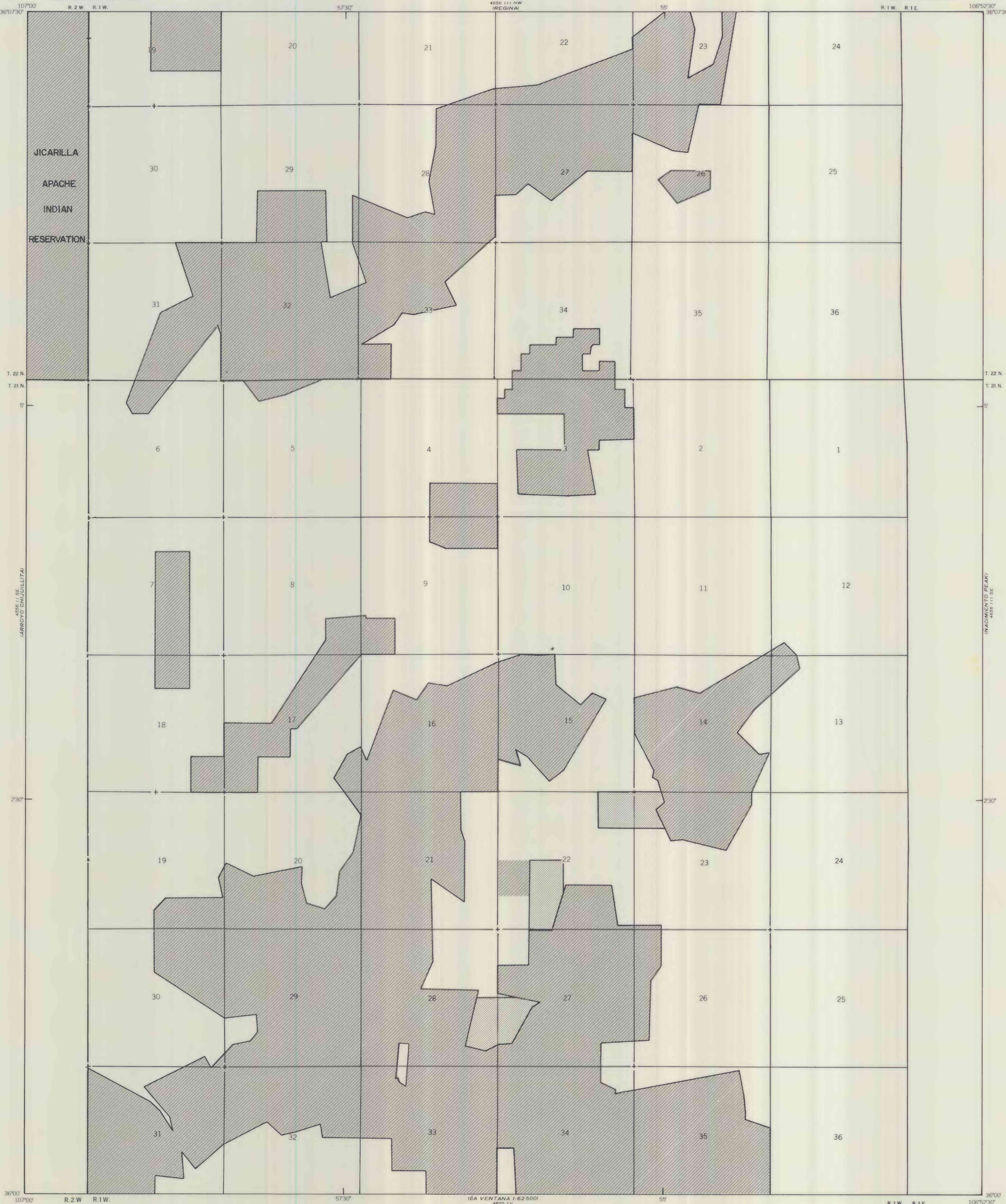





36° 07' 30" N
107° 00' W
CANYON NE



EXPLANATION

 NON-FEDERAL COAL LAND—Land for which the Federal Government does not own the coal rights, and for which the coal development potential is not rated.

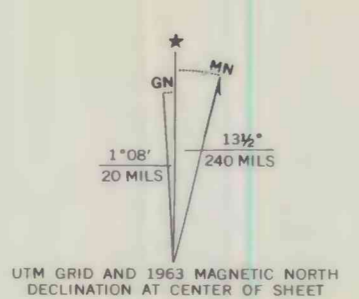
 AREA OF UNKNOWN COAL DEVELOPMENT FOR SURFACE MINING METHODS—Includes areas within the stripping limit (200 feet-61 meters overburden) with coal thickness less than 3.0 feet (0.9 meter), areas with insufficient data, areas outside the coal outcrop or limit of coal beds within the Fruitland Formation.

 AREA OF NO COAL DEVELOPMENT POTENTIAL FOR SURFACE MINING METHODS—Includes areas outside the Fruitland and Menefee Formations.

NOTE: To convert feet to meters, multiply feet by 0.3048.

NOTE: BLM coal ownership data current as of Oct. 26, 1978.

Base from U.S. Geological Survey, 1961



COAL DEVELOPMENT POTENTIAL MAP OF THE CUBA QUADRANGLE,
SANDOVAL AND RIO ARriba COUNTIES, NEW MEXICO
BY
BERGE EXPLORATION, INC.
1979

Compiled in 1978