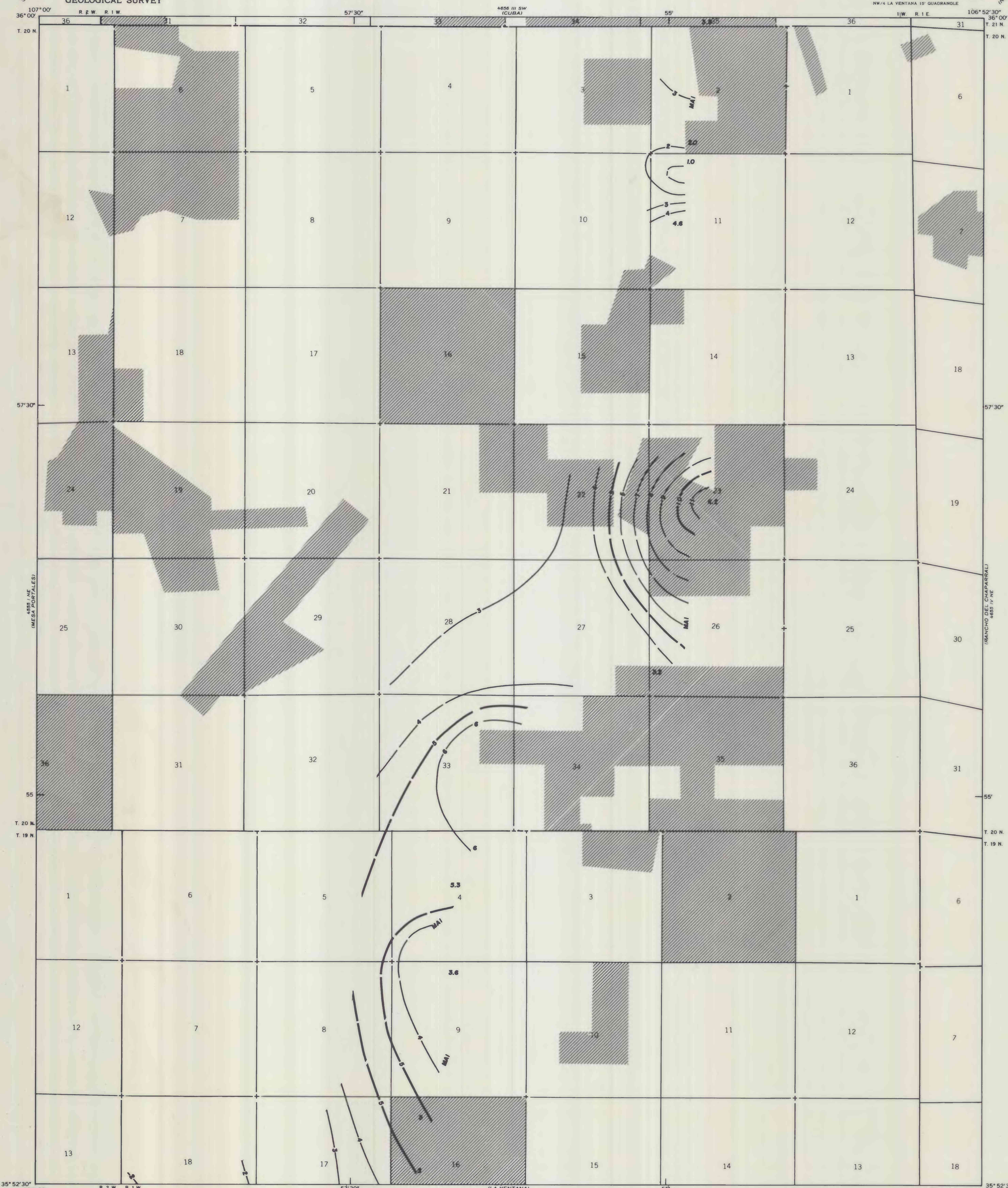


This report has not been edited for conformity with Geological Survey editorial standards or stratigraphic nomenclature.



EXPLANATION

ISOPACHS OF THE MENEFEE ALLISON No. 1 BED-Showing thickness in feet. Isopach interval 1 foot. Isopach dashed were inferred.

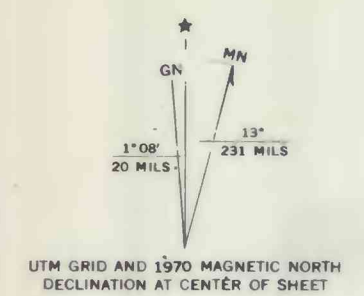
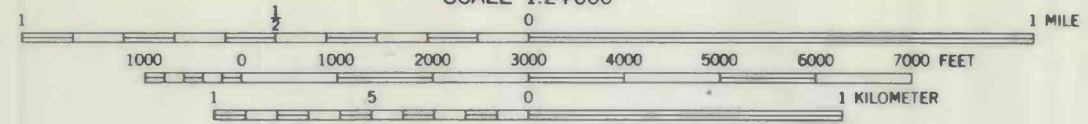
MEASURED SECTION-Showing thickness of the Menefee Allison No. 1 bed in feet. ∇ indicates overturned beds.

FAULT-Dashed where approximately located; bar and bell on down-thrown side.

To convert feet to meters, multiply feet by 0.3048.

NOTE: The measured sections were taken on the outcrop line, as shown above. Arrow points toward the coal-bearing area.

Base from U.S. Geological Survey, 1970



COAL RESOURCE OCCURRENCE MAP OF THE SAN PABLO QUADRANGLE, SANDOVAL COUNTY, NEW MEXICO

BY
BERGE EXPLORATION, INC.
1979