


IRANCON MARQUEZ

This report has not been edited for conformity with Geological Survey editorial standards or stratigraphic nomenclature.



EXPLANATION

ISOPACHS OF THE MENEFFEE CLEARY ZONE—Showing thickness in feet. Isopach interval 5 feet. Supplemental contours between 0 and 5 feet where necessary. Isopachs dashed where inferred.

○ 20.5 — MC Zone — 1.4

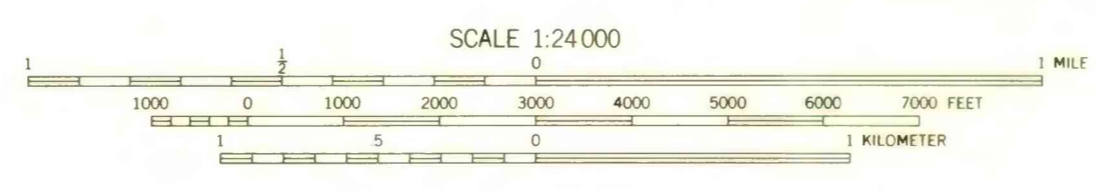
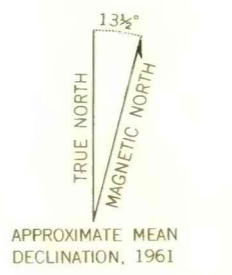
DRILL HOLE OR MEASURED SECTION—Showing thickness of the Menefee Cleary Zone in feet.

FAULT—Dashed where approximately located; bar and bell on down-thrown side.

To convert feet to meters, multiply feet by 0.3048.

NOTE: The measured sections were taken on the outcrop line, as shown above. Arrow points toward the coal-bearing area.

Base from U.S. Geological Survey, 1961 Compiled in 1978



COAL RESOURCE OCCURRENCE MAP OF THE CAÑADA CALLADITA QUADRANGLE, SANDOVAL AND MCKINLEY COUNTIES, NEW MEXICO
BY
BERGE EXPLORATION, INC.
1979