


This report has not been edited for conformity with Geological Survey editorial standards or stratigraphic nomenclature.



EXPLANATION

ISOPACHS OF THE MENEFEE CLEARY NO. 3 BED—Showing thickness in feet. Isopach interval 1 foot. Isopachs dashed where inferred.

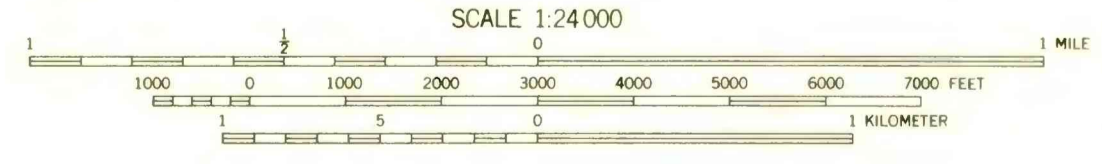
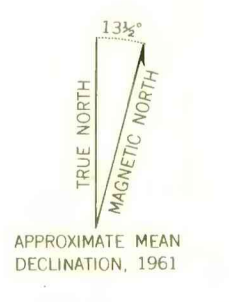
DRILL HOLE OR MEASURED SECTION—Showing thickness of the Menefee Cleary No. 3 bed in feet.

FAULT—Dashed where approximately located; bar and bell on down-thrown side.

To convert feet to meters, multiply feet by 0.3048.

NOTE: The measured sections were taken on the outcrop line, as shown above. Arrow points toward the coal-bearing area.

Base from U.S. Geological Survey, 1961  
Compiled in 1978



COAL RESOURCE OCCURRENCE MAP OF THE CAÑADA CALLADITA QUADRANGLE, SANDOVAL AND MCKINLEY COUNTIES, NEW MEXICO  
BY  
BERGE EXPLORATION, INC.  
1979