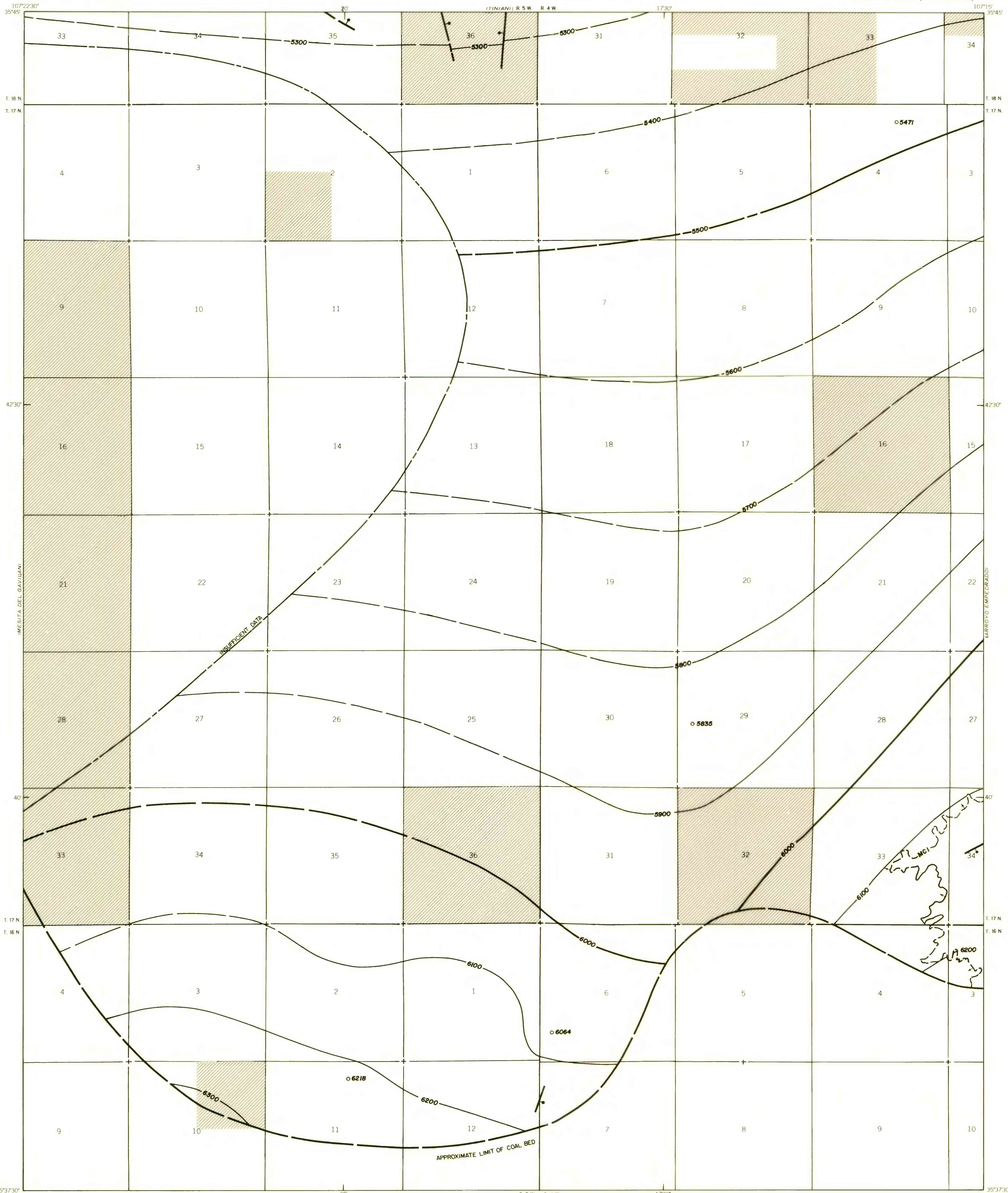


This report has not been edited for conformity with Geological Survey editorial standards or stratigraphic nomenclature.



EXPLANATION

— 5900  
— 6000

STRUCTURE CONTOURS—Drawn on top of the Menefee Cleary No. 1 bed. Contour interval 100 feet. Datum is mean sea level. Contours dashed where inferred.

○ 5471

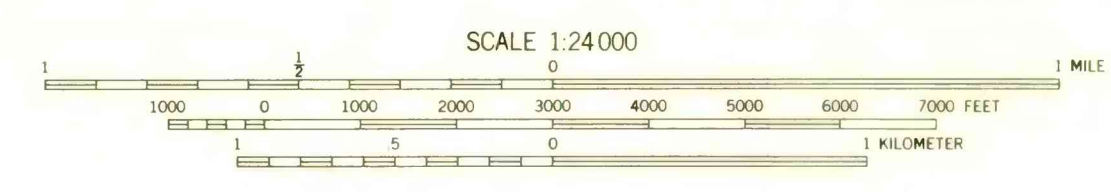
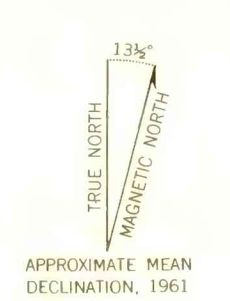
DRILL HOLE—Showing altitude at top of the Menefee Cleary No. 1 bed in feet.

— MCI —  
TRACE OF COAL BED OUTCROP—Arrow points toward the coal-bearing area. Dashed line indicates inferred outcrop.

— Fault—Dashed where approximately located; bar and bell on down-thrown side.

To convert feet to meters, multiply feet by 0.3048.

Base from U.S. Geological Survey, 1961. Compiled in 1978.



COAL RESOURCE OCCURRENCE MAP OF THE CAÑADA CALLADITA QUADRANGLE, SANDOVAL AND MCKINLEY COUNTIES, NEW MEXICO

BY  
BERGE EXPLORATION, INC.  
1979