


This report has not been edited  
for conformity with Geological  
Survey editorial standards or  
stratigraphic nomenclature.



EXPLANATION

ISOPACHS OF THE MENEFFEE CLEARY  
NO. 2 COAL BED—Showing thick-  
ness in feet. Isopach inter-  
val 1 foot.

04

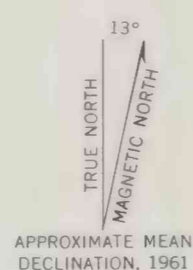

DRILL HOLE—Showing thickness of  
the Menefee Cleary No. 2 coal  
bed in feet.

To convert feet to meters,  
multiply feet by 0.3048.

Base from U.S. Geological Survey, 1961

Compiled in 1978

SCALE 1:24000



COAL RESOURCE OCCURRENCE MAP OF THE MESITA DEL GAVILAN  
QUADRANGLE, MCKINLEY COUNTY, NEW MEXICO

BY  
BERGE EXPLORATION, INC.  
1979