


This report has not been edited for conformity with Geological Survey editorial standards or stratigraphic nomenclature.



EXPLANATION

ISOPACHS OF THE MENELEE ALLISON No. 3 BED—Showing thickness in feet. Isopach interval 1 foot. Isopachs dashed where inferred.

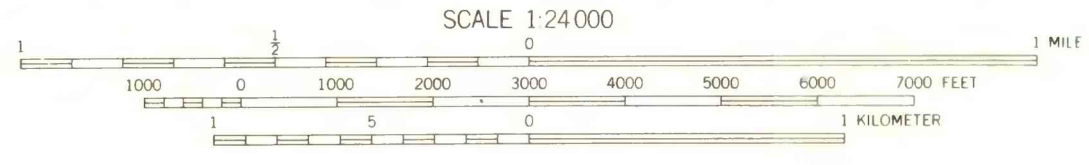
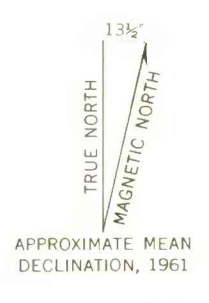
DRILL HOLE OR MEASURED SECTION—Showing thickness of the Menelee Allison No. 3 bed in feet.

FAULT—Dashed where approximately located; bar and bell on downthrown side.

To convert feet to meters, multiply feet by 0.3048.

NOTE: The measured sections were taken on the outcrop line, as shown above. Arrow points toward the coal-bearing area.

Base from U.S. Geological Survey, 1961
Compiled in 1978



COAL RESOURCE OCCURRENCE MAP OF THE WHITEHORSE RINCON QUADRANGLE, MCKINLEY COUNTY, NEW MEXICO
BY
BERGE EXPLORATION, INC.
1979