

(PUEBLO PRATADO)

This report has not been edited  
for conformity with Geological  
Survey editorial standards or  
stratigraphic nomenclature.


EXPLANATION

ISOPACHS OF THE MENEFEE CLEARLY  
NO. 4 BED—Showing thickness in  
feet. Isopach interval 1 foot.  
Isopachs long dashed where in-  
ferred.

DRILL HOLE—Showing thickness of  
the Menefee Clearly No. 4 bed,  
in feet.

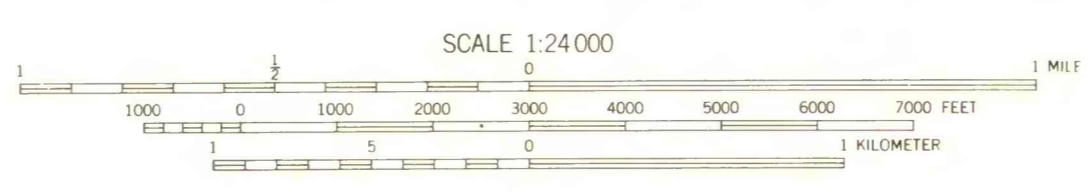
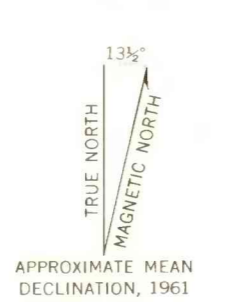
FAULT—dashed where approximately  
located; bar and bell on down-  
thrown side.

To convert feet to meters,  
multiply feet by 0.3048.



Base from U.S. Geological Survey, 1961

Compiled in 1978



**COAL RESOURCE OCCURRENCE MAP OF THE WHITEHORSE RINCON  
QUADRANGLE, MCKINLEY COUNTY, NEW MEXICO**  
BY  
**BERGE EXPLORATION, INC.**  
1979