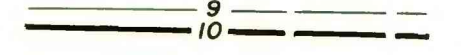


This report has not been edited for conformity with Geological Survey editorial standards or stratigraphic nomenclature.

EXPLANATION

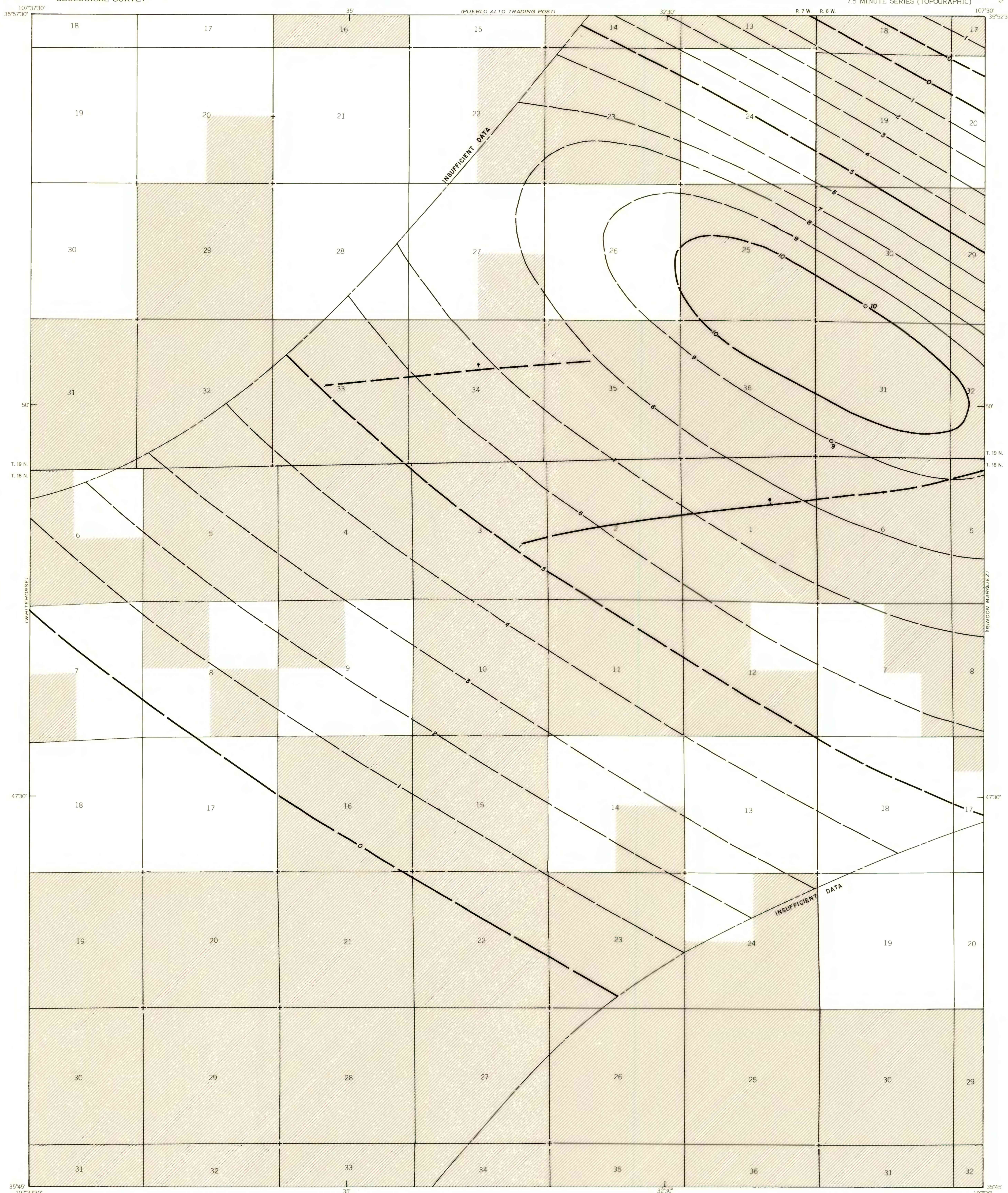


ISOPACHS OF THE MENEFFEE CLEARY NO. 3 BED—Showing thickness in feet. Isopach interval 1 foot. Isopachs long dashed where inferred.

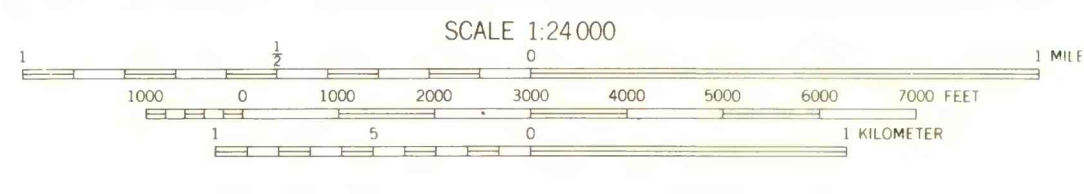
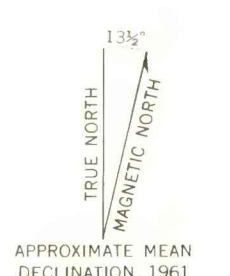
DRILL HOLE—Showing thickness of the Menefee Cleary No. 3 bed in feet.

FAULT—Dashed where approximately located; bar and bell on down-thrown side.

To convert feet to meters, multiply feet by 0.3048.



Base from U.S. Geological Survey, 1961
Compiled in 1978



COAL RESOURCE OCCURRENCE MAP OF THE WHITEHORSE RINCON
QUADRANGLE, MCKINLEY COUNTY, NEW MEXICO
BY
BERGE EXPLORATION, INC.
1979