




This report has not been edited for conformity with Geological Survey editorial standards or stratigraphic nomenclature.

EXPLANATION

 **1600**
OVERBURDEN ISOPACHS—Showing thickness of overburden, in feet, from the surface to the top of the Menefee Cleary No. 2 bed. Isopach interval 200 feet. Isopachs long dashed where inferred.

○ **2180**

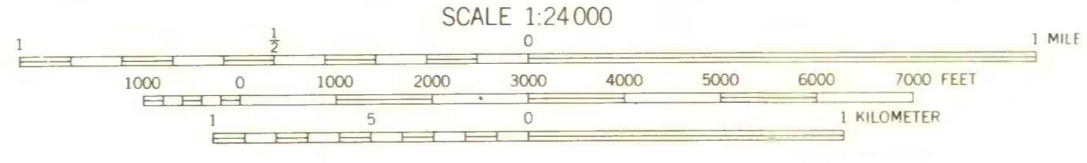
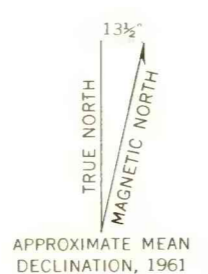
DRILL HOLE—Showing thickness of overburden, in feet from surface to top of the Menefee Cleary No. 2 bed.

—|—
FAULT—Dashed where approximately located; bar and bell on downthrown side.

To convert feet to meters, multiply feet by 0.3048.

Base from U.S. Geological Survey, 1961

Compiled in 1978



COAL RESOURCE OCCURRENCE MAP OF THE WHITEHORSE RINCON QUADRANGLE, MCKINLEY COUNTY, NEW MEXICO
BY
BERGE EXPLORATION, INC.
1979