

This report has not been edited
for conformity with Geological
Survey editorial standards or
stratigraphic nomenclature.

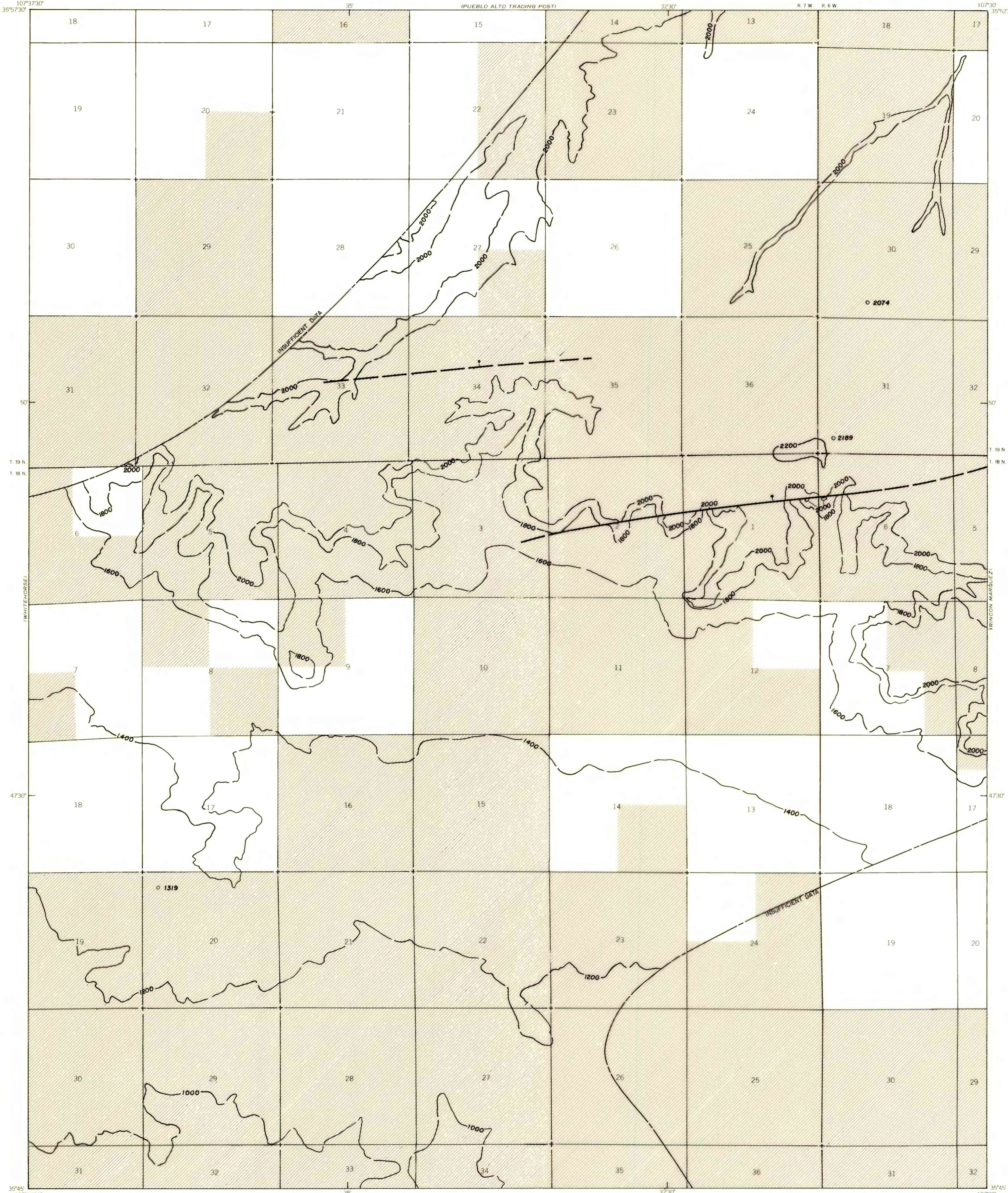
EXPLANATION

OVERBURDEN ISOPACHS—Showing
thickness of overburden, in
feet, from the surface to the
top of the Menefee Cleary No. 1
bed. Isopach interval 200 feet.
Isopachs long dashed where in-
ferred.

DRILL HOLE—Showing thickness of
overburden, in feet, from sur-
face to top of the Menefee
Cleary No. 1 bed.

FAULT—Dashed where approximately
located; bar and bell on down-
thrown side.

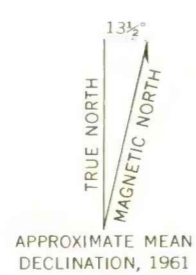
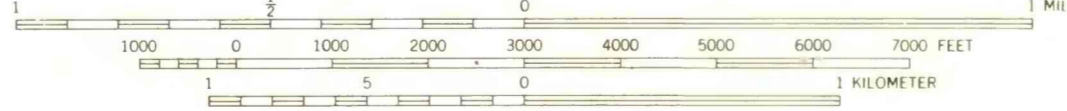
To convert feet to meters,
multiply feet by 0.3048.



Base from U.S. Geological Survey, 1961

Compiled in 1978

SCALE 1:24,000



COAL RESOURCE OCCURRENCE MAP OF THE WHITEHORSE RINCON
QUADRANGLE, MCKINLEY COUNTY, NEW MEXICO
BY
BERGE EXPLORATION, INC.
1979