


This report has not been edited for conformity with Geological Survey editorial standards or stratigraphic nomenclature.



EXPLANATION



NON FEDERAL COAL LAND—Land for which the Federal Government does not own the coal rights.

SECTION OF LAND—Showing lots and lot numbers

4	3	2	1
5	6		
6	6		
7	6		

SECTION OF LAND—Showing lots and lot numbers

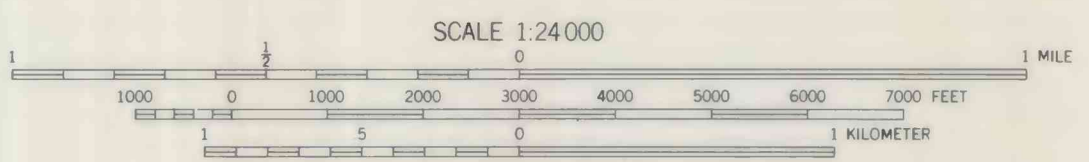
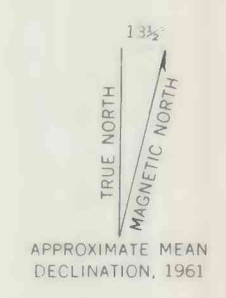
KRCRA (Hopah)—Known Recoverable Coal Resource Area—for Hopah area.

NOTE: BLM coal ownership data current as of Oct. 26, 1978.

NOTE: Refer to coal resources section of text for departures from U.S. Geological Survey Bulletin 1450-B.

Base from U. S. Geological Survey, 1961

Compiled in 1978



COAL RESOURCE OCCURRENCE MAP OF THE MESITA AMERICANA  
QUADRANGLE, MCKINLEY COUNTY, NEW MEXICO

BY  
BERGE EXPLORATION, INC.  
1979