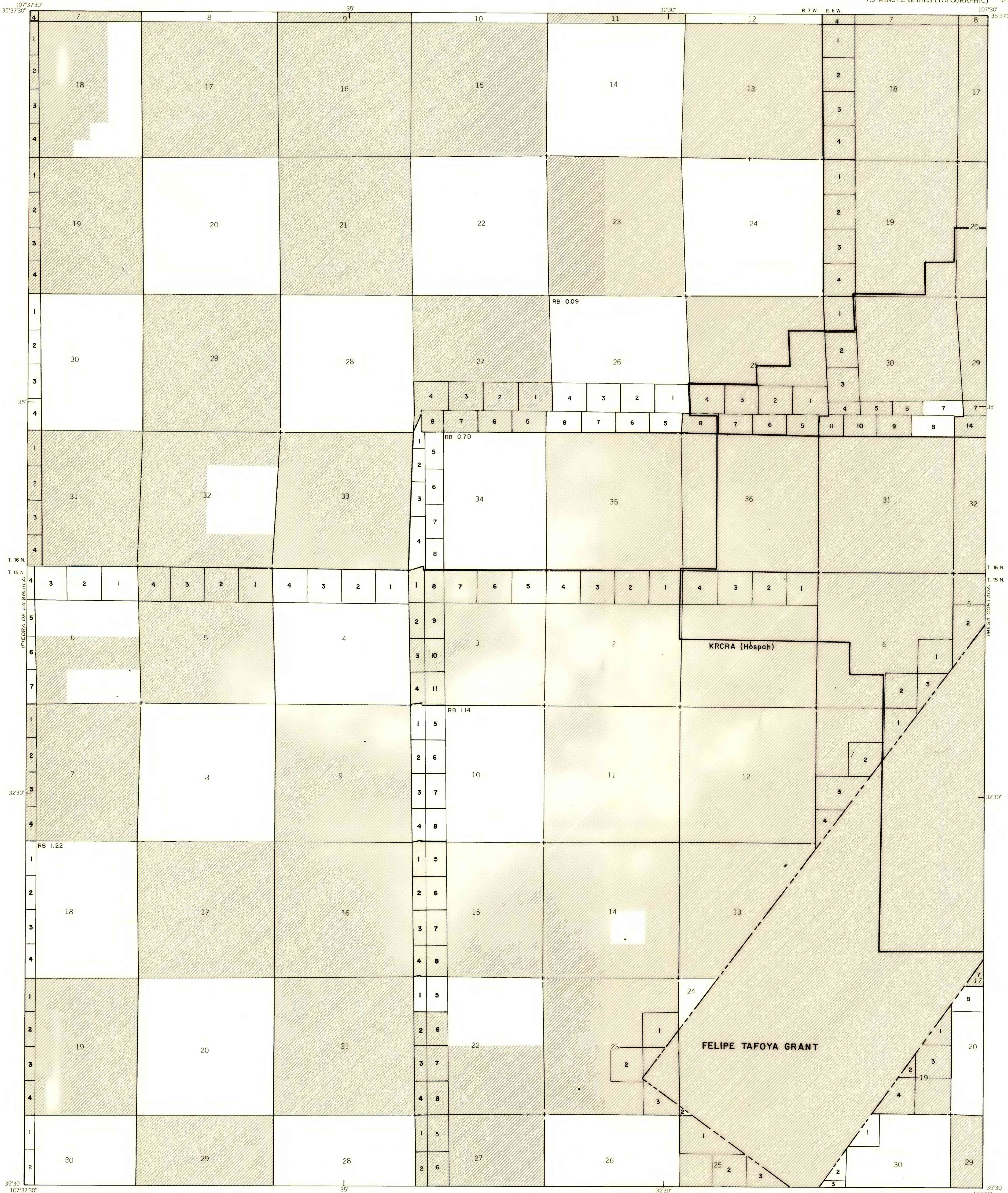

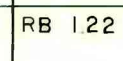


This report has not been edited for conformity with Geological Survey editorial standards or stratigraphic nomenclature.



EXPLANATION

 NON-FEDERAL COAL LAND—Land for which the Federal Government does not own the coal rights

 RB 122  
TOTAL RESERVE BASE (RB) OF COAL PER SECTION—In millions of short tons, calculated for each section of Federal land following the guidelines given in U.S. Geol. Survey Bulletin 1450-B. To convert short tons to metric tons, multiply short tons by 0.9072.

4	3	2	1
5	6		
6			
7			

SECTION OF LAND—Showing lots and lot numbers.

KRCRA (Hospah)—Known Recoverable Coal Resource Area—for Hospah area.

NOTE: BLM coal ownership data current as of Oct. 26, 1978.

NOTE: Refer to coal resources section of text for departures from U.S. Geological Survey Bulletin 1450-B.

Base from U.S. Geological Survey, 1961

Compiled in 1978

13N  
TRUE NORTH  
MAGNETIC NORTH  
APPROXIMATE MEAN DECLINATION, 1961



COAL RESOURCE OCCURRENCE MAP OF THE EL DADO  
QUADRANGLE, MCKINLEY COUNTY, NEW MEXICO

BY  
BERGE EXPLORATION, INC.  
1979