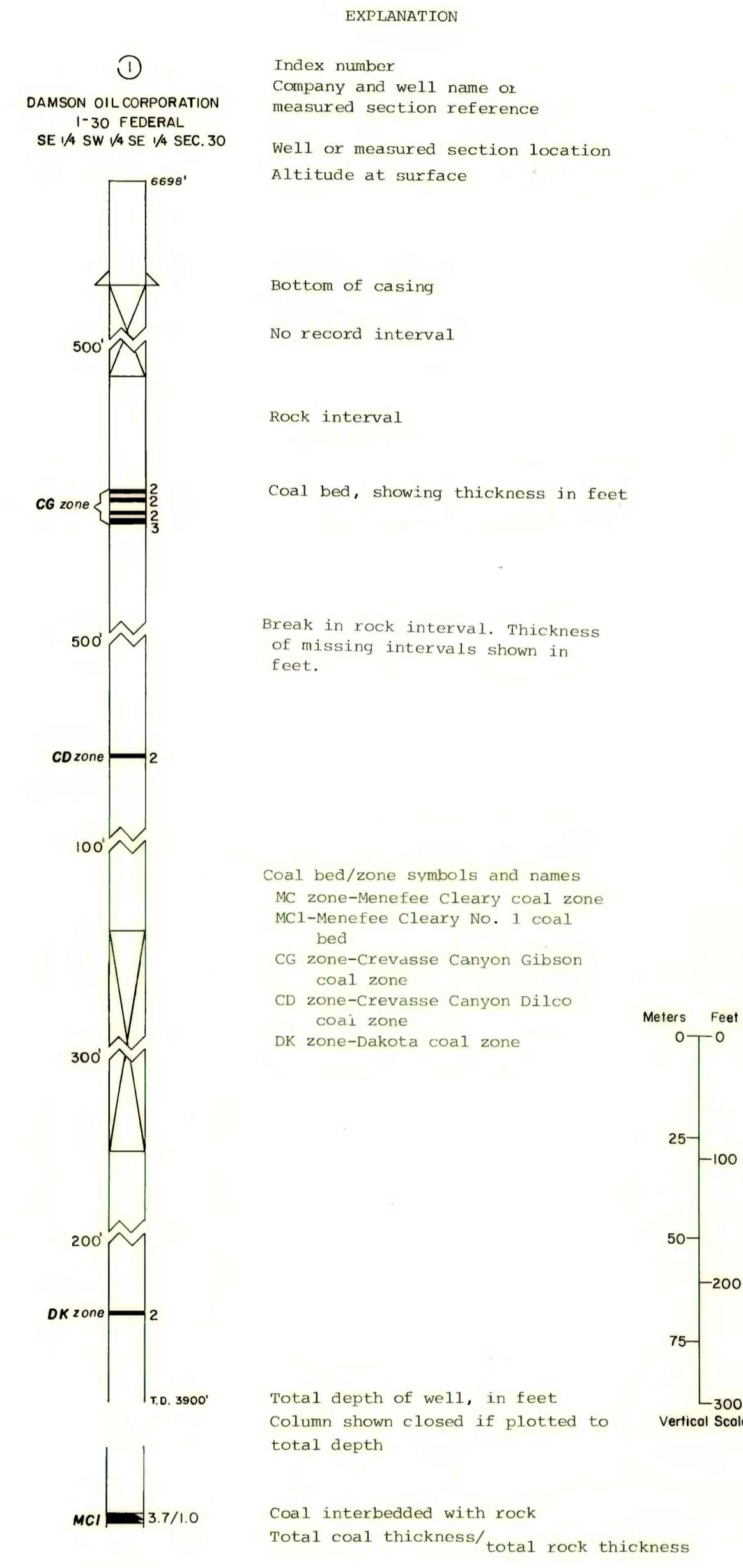
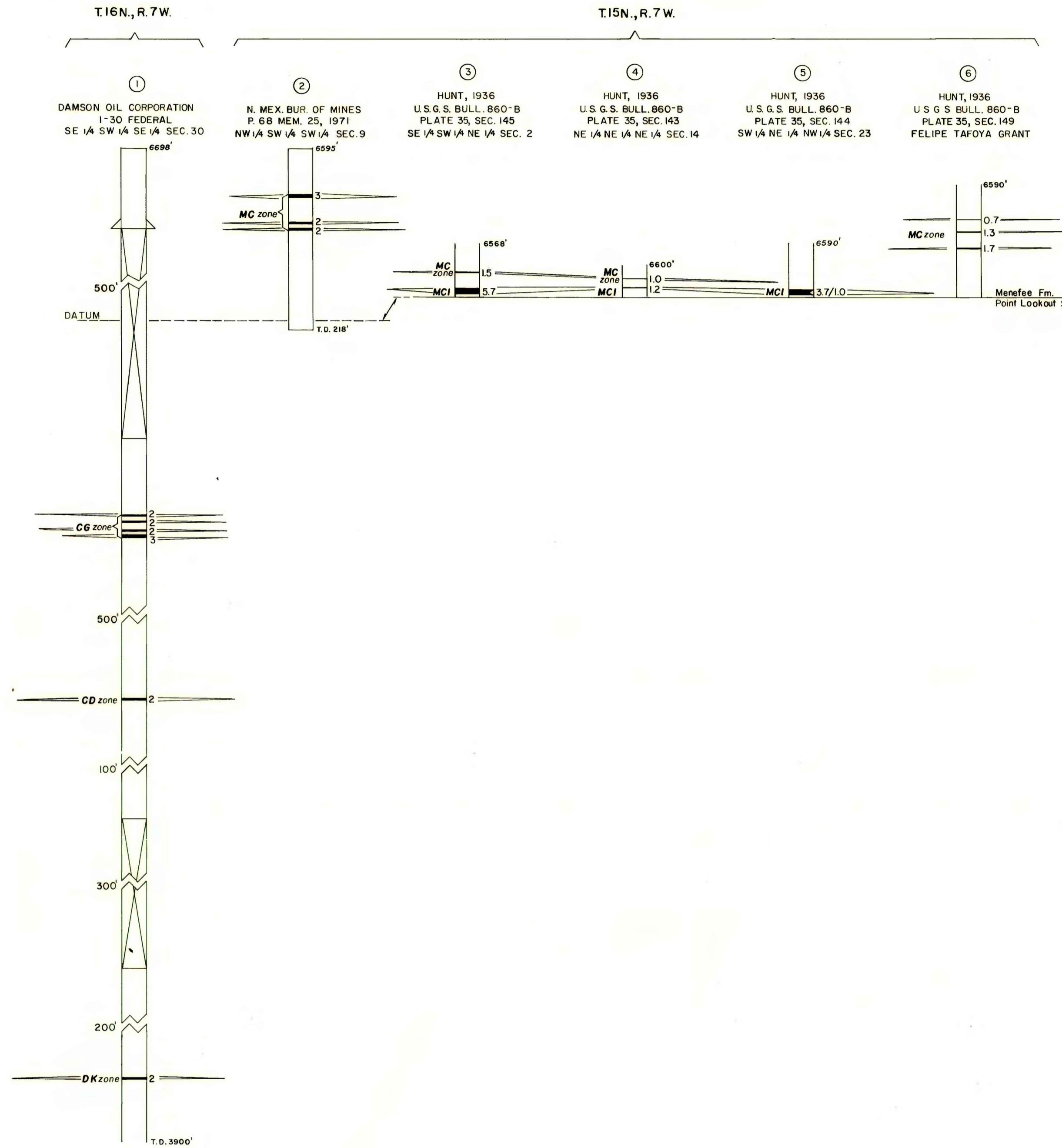
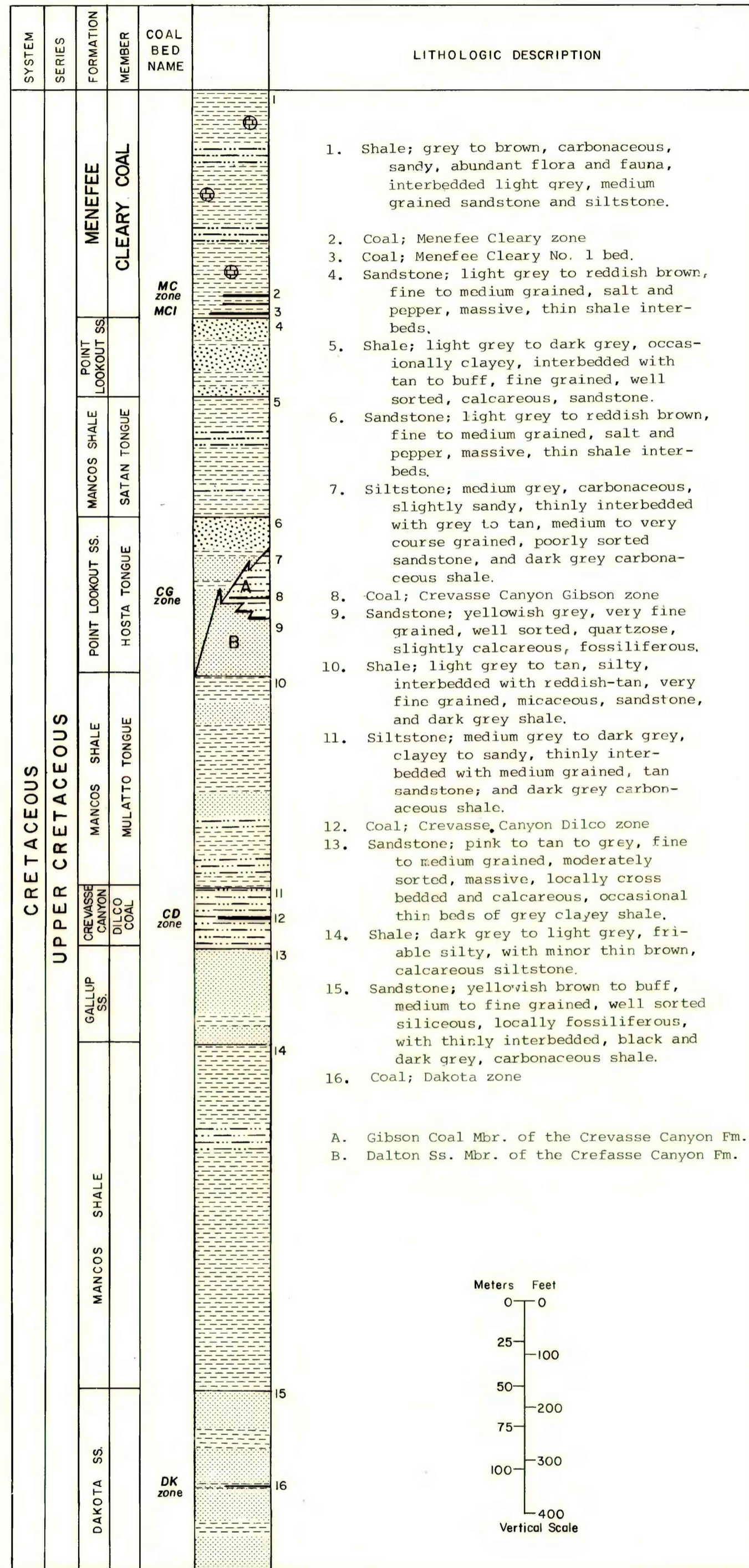


COMPOSITE COLUMNAR SECTION

CORRELATION OF COAL BEDS IN DRILL HOLES AND MEASURED SECTIONS



COAL RESOURCE OCCURRENCE MAP OF THE EL DADO QUADRANGLE, MCKINLEY COUNTY, NEW MEXICO

BY
BERGE EXPLORATION, INC.
1979