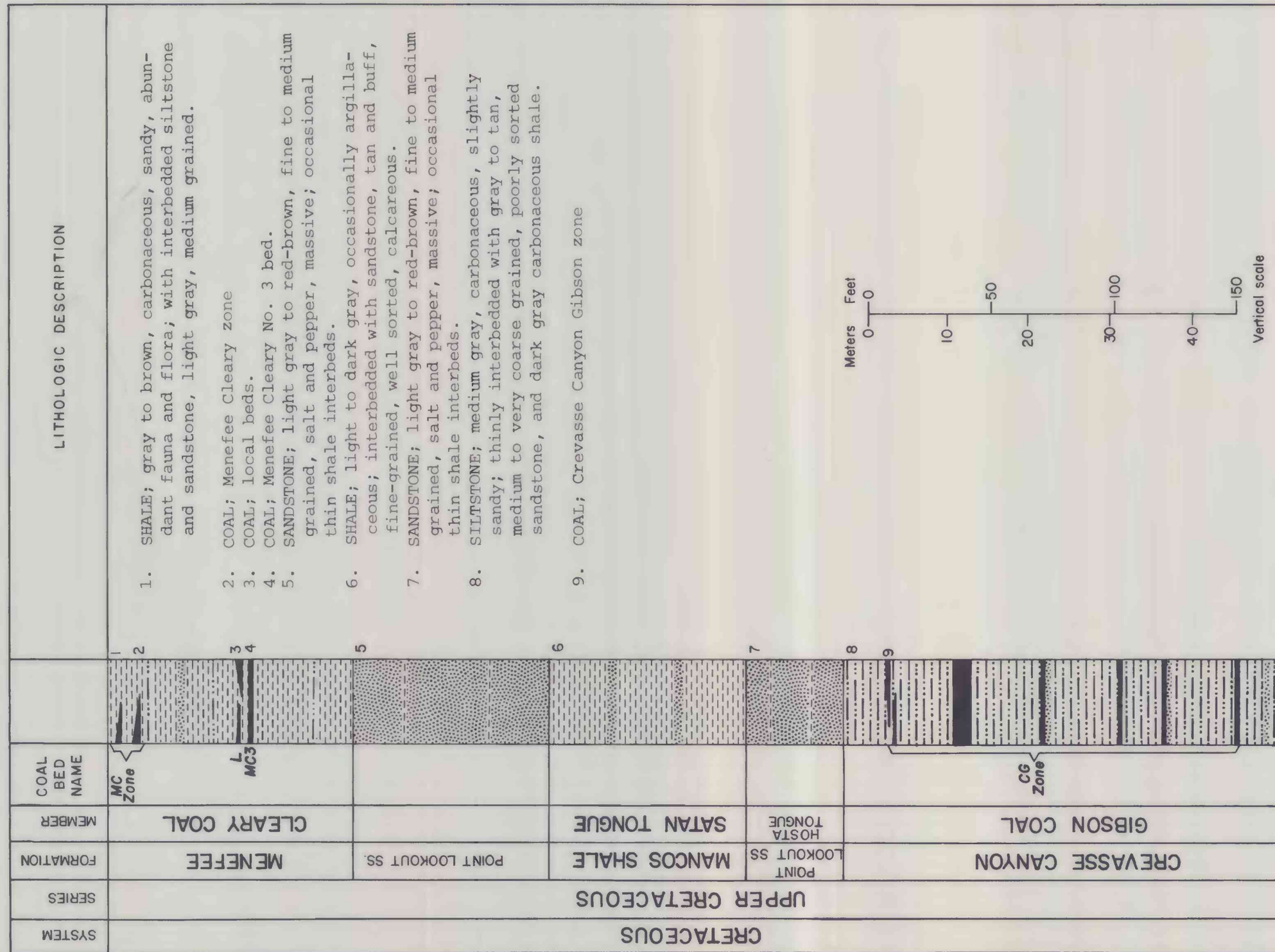


This report has not been edited
for conformity with Geological
Survey editorial standards or
stratigraphic nomenclature.

CORRELATION OF COAL BEDS IN MEASURED SECTIONS

COMPOSITE COLUMNAR SECTION

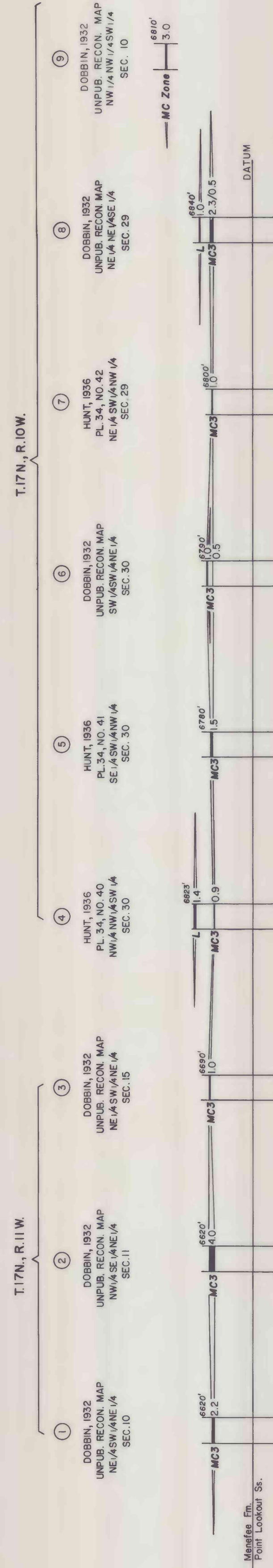
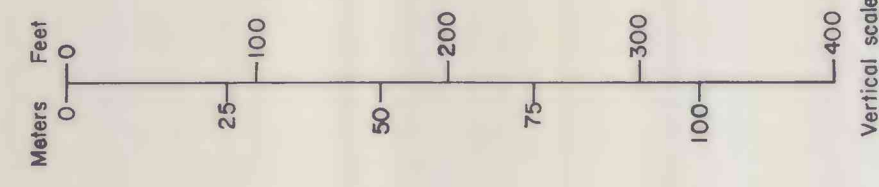
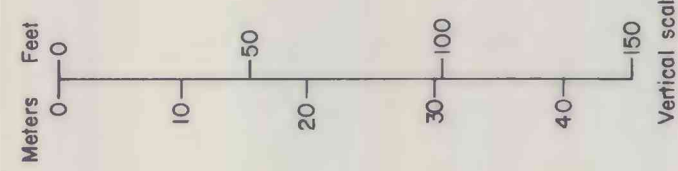


EXPLANATION

- (B) Index number
- Measured section reference
- Measured section location
- Altitude at surface
- Coal bed, showing thickness in feet
- Coal interbedded with rock
- total coal thickness/total rock thickness
- Rock interval
- Coal bed/zone symbols and names
- MC zone-Menefee Cleary coal zone
- I-Local coal bed
- MC3-Menefee Cleary No. 3 coal bed
- CC zone-Crevasse Canyon Gibson coal zone.

DOBBLIN, 1932
UNPUB. RECON. MAP
NE 1/4 NE 1/4 SE 1/4
SEC. 29

6840'
L
MC3
23/05



COAL RESOURCE OCCURRENCE MAP OF THE LAGUNA CASTILLO
QUADRANGLE, MCKINLEY COUNTY, NEW MEXICO

BY
BERGE EXPLORATION, INC.
1979