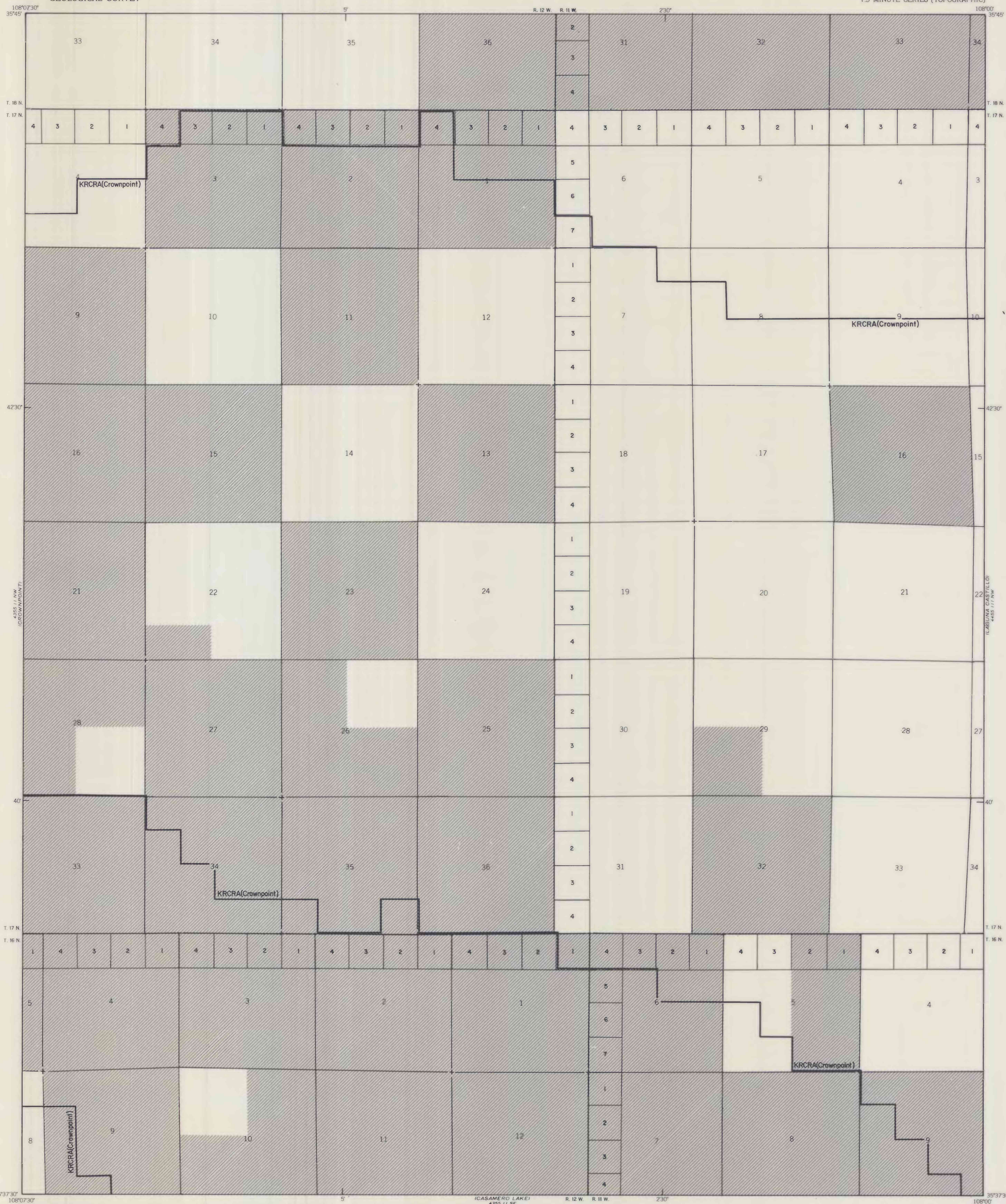


This report has not been edited for conformity with Geological Survey editorial standards or stratigraphic nomenclature.



EXPLANATION

NON-FEDERAL COAL LAND—Land for which the Federal Government does not own the coal rights

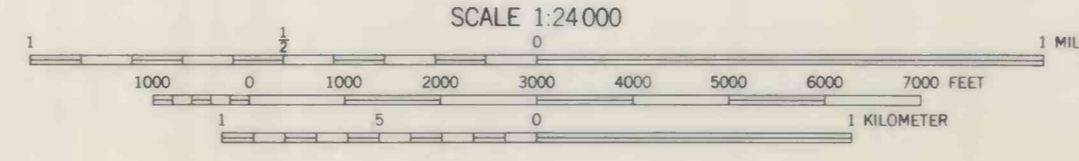
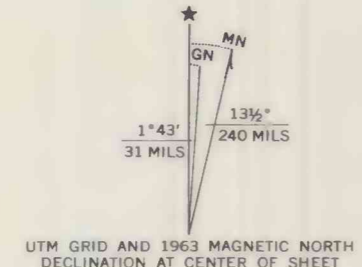
4	3	2	1
5	6		
6			
7			

SECTION OF LAND—Showing lots and lot numbers.

KRCRA (Crownpoint)—Known Recoverable Coal Resource Area for Crownpoint area.

NOTE: BLM coal ownership data current as of Oct. 26, 1978.

NOTE: Refer to coal resources section of text for departures from U. S. Geological Survey Bulletin 1450-B.



COAL RESOURCE OCCURRENCE MAP OF THE HEART ROCK QUADRANGLE, MCKINLEY COUNTY, NEW MEXICO

BY  
BERGE EXPLORATION, INC.  
1979