



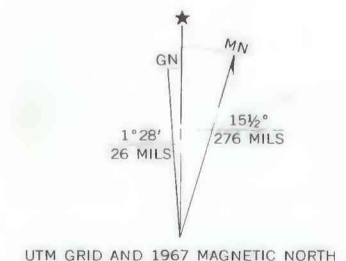
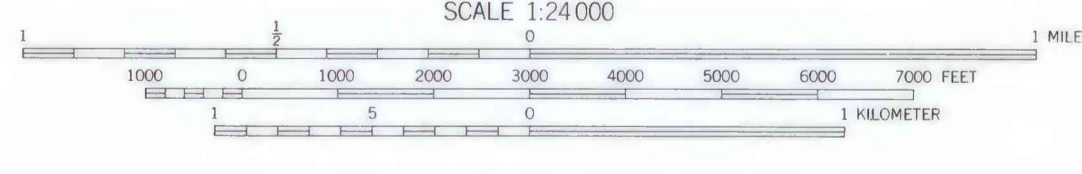


- EXPLANATION
-  NON-FEDERAL COAL LAND—Land for which the Federal Government does not own the coal rights and for which the coal-development potential is not rated.
 -  AREA OF HIGH COAL-DEVELOPMENT POTENTIAL—Area has mining-ratio values ranging from 0 to 10.
 -  AREA OF MODERATE COAL-DEVELOPMENT POTENTIAL—Area has mining-ratio values ranging from 10 to 15.
 -  AREA OF LOW COAL-DEVELOPMENT POTENTIAL—Area has mining-ratio values greater than 15.



**COAL DEVELOPMENT POTENTIAL MAP OF THE BAR V RANCH QUADRANGLE,
BIG HORN COUNTY, MONTANA
BY
COLORADO SCHOOL OF MINES RESEARCH INSTITUTE
1979**