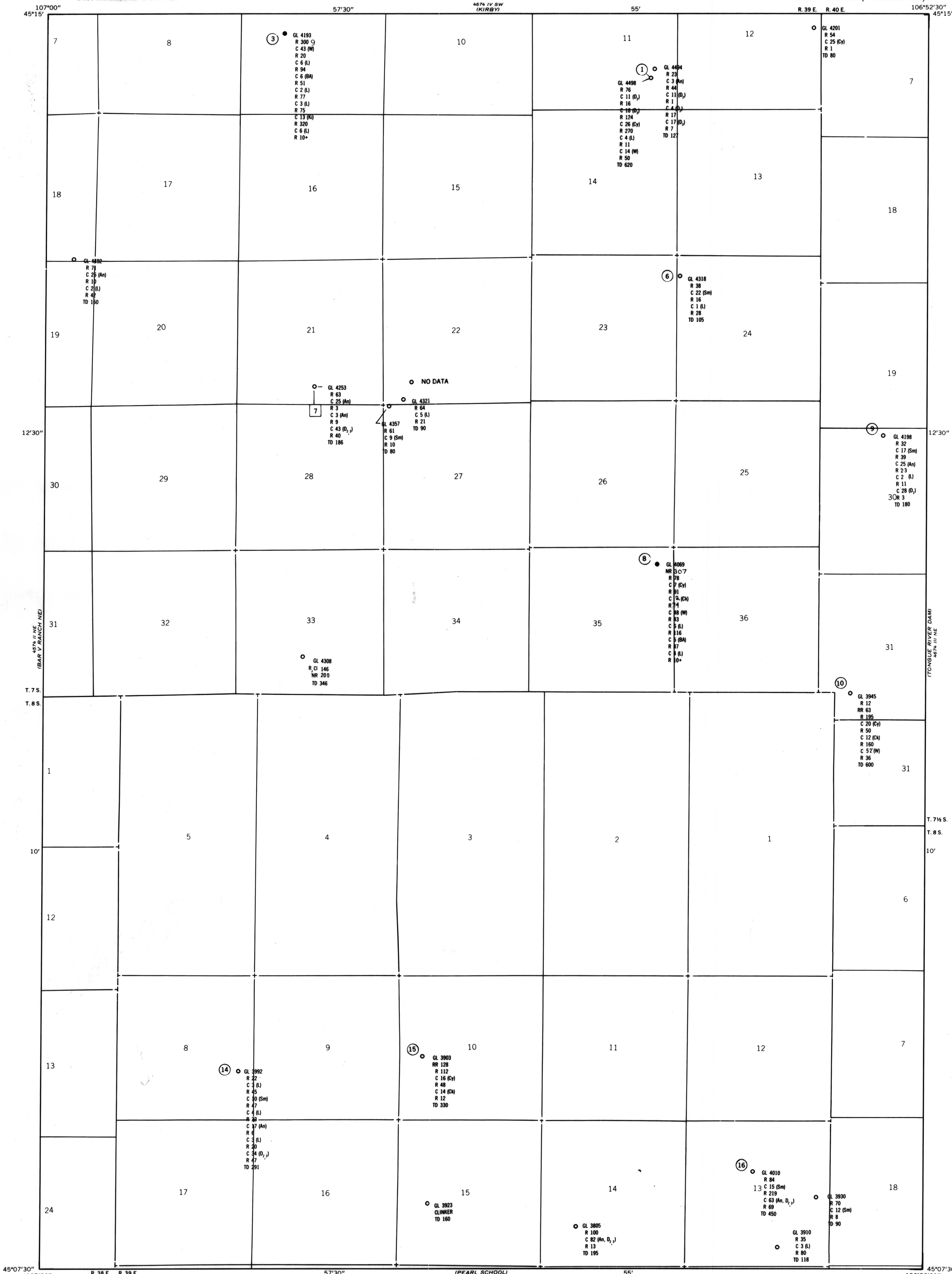
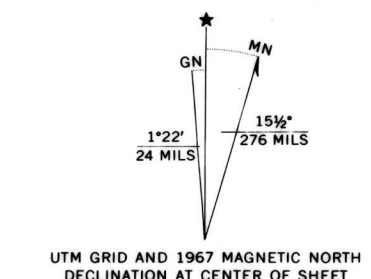
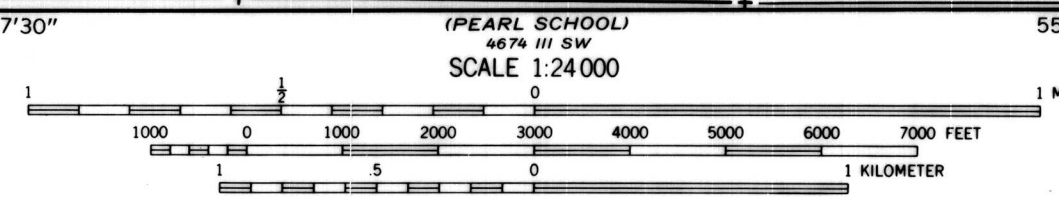


This report has not been edited for conformity with  
U.S. Geological Survey editorial standards or  
stratigraphic nomenclature.



SEE PLATE 1A FOR EXPLANATION.

Base map from U.S. Geological Survey, 1967



# COAL RESOURCE OCCURRENCE MAP OF THE HALF MOON HILL QUADRANGLE, BIG HORN COUNTY, MONTANA

BY  
COLORADO SCHOOL OF MINES RESEARCH INSTITUTE  
1979