


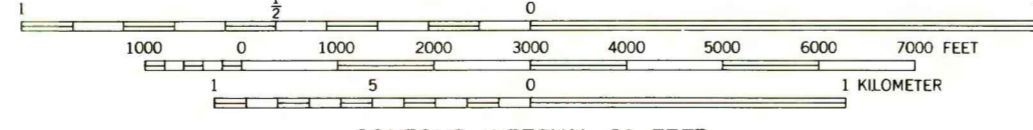
OPEN-FILE REPORT
This report has not been edited for conformity with
U.S. Geological Survey editorial standards or
stratigraphic nomenclature.

NOTE: See plate 1A for explanation

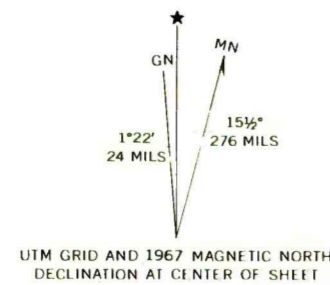


Base map from U.S. Geological Survey, 1967

SCALE 1:24,000



CONTOUR INTERVAL 20 FEET
DATUM IS MEAN SEA LEVEL



**COAL RESOURCE OCCURRENCE MAP OF THE PEARL SCHOOL
QUADRANGLE, BIG HORN COUNTY, MONTANA
BY
COLORADO SCHOOL OF MINES RESEARCH INSTITUTE
1979**