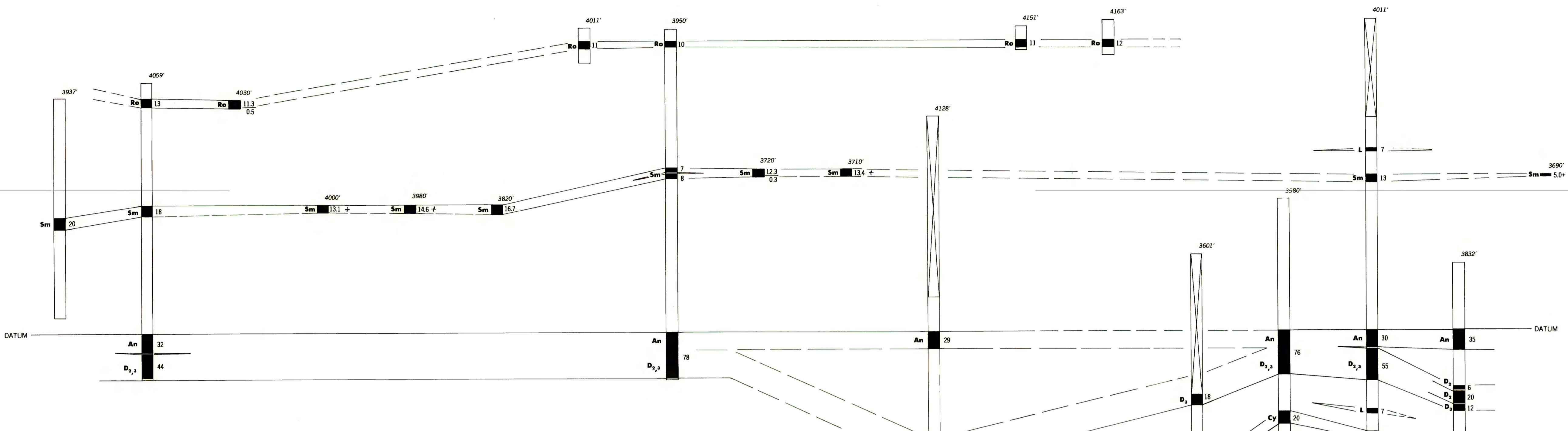
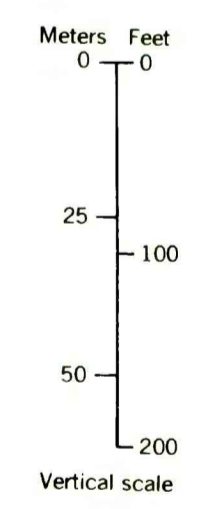
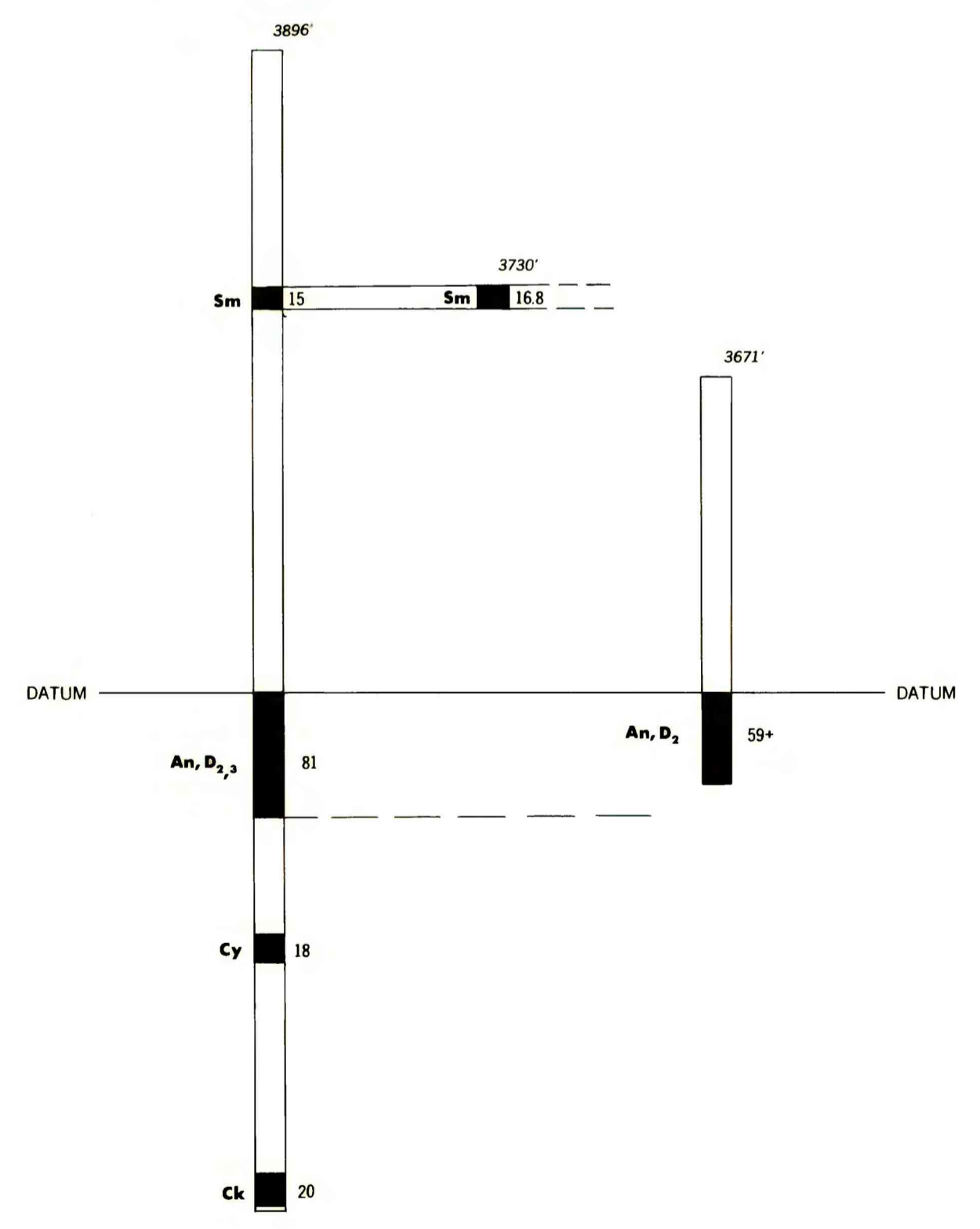


19 MONT. BUR. MINES AND GEOL. BMC-725A SE 1/4 NW 1/4 SEC. 1
 20 MONT. BUR. MINES AND GEOL. US-7747 NE 1/4 SW 1/4 NW 1/4 SEC. 2
 21 BAKER (1929, PL. 23, SEC. 289) CNW 1/4 NE 1/4 SEC. 4
 22 BAKER (1929, PL. 23, SEC. 300) CNW 1/4 NE 1/4 SEC. 5
 23 BAKER (1929, PL. 23, SEC. 307) NE 1/4 SE 1/4 SE 1/4 SEC. 8
 24 BAKER (1929, PL. 23, SEC. 286) CNW 1/4 NE 1/4 SEC. 10
 25 MATSON AND BLUMER (1973, PL. 4, SH-7032) NW 1/4 SW 1/4 NE 1/4 SEC. 11
 26 MONT. BUR. MINES AND GEOL. US-7745 SE 1/4 SW 1/4 SE 1/4 SEC. 12
 27 BAKER (1929, PL. 23, SEC. 284) SE 1/4 NE 1/4 SW 1/4 SEC. 13
 28 BAKER (1929, PL. 23, SEC. 285) NW 1/4 SW 1/4 NE 1/4 SEC. 14
 29 F.U.C.E. STATE NO. 1 NE 1/4 SW 1/4 SEC. 16
 30 MATSON AND BLUMER (1973, PL. 4, SH-7036) SW 1/4 SE 1/4 NE 1/4 SEC. 17
 31 MATSON AND BLUMER (1973, PL. 4, SH-7039) NW 1/4 NE 1/4 NW 1/4 SEC. 21
 32 PETROLEUM, INC. COOK NO. 1 NE 1/4 NW 1/4 NW 1/4 SEC. 24
 33 MONT. BUR. MINES AND GEOL. BMC-728 CE 1/2 SE 1/4 SW 1/4 SEC. 25
 34 FALCON-SEABOARD HARRISON-GREER NO. 1 CNW 1/4 NW 1/4 SEC. 27
 35 MONT. BUR. MINES AND GEOL. BMC-729 NW 1/4 SE 1/4 SW 1/4 SEC. 29
 36 BAKER (1929, PL. 23, SEC. 327) NE 1/4 NW 1/4 NW 1/4 SEC. 35



T. 9 S., R. 40 E.
 37 MONT. BUR. MINES AND GEOL. US-7746 NW 1/4 NE 1/4 NW 1/4 SEC. 7
 38 BAKER (1929, PL. 24, SEC. 265) CN 1/2 NW 1/4 SW 1/4 NE 1/4 SEC. 18
 39 MATSON AND BLUMER (1973, PL. 4, SH-7018) CW 1/2 NW 1/4 SEC. 19



COAL RESOURCE OCCURRENCE MAP OF THE PEARL SCHOOL QUADRANGLE, BIG HORN COUNTY, MONTANA
BY
COLORADO SCHOOL OF MINES RESEARCH INSITUTE
1979