UNITED STATES
DEPARTMENT OF THE INTERIOR
GEOLOGICAL SURVEY

COMPOSITE COLUMNAR SECTION

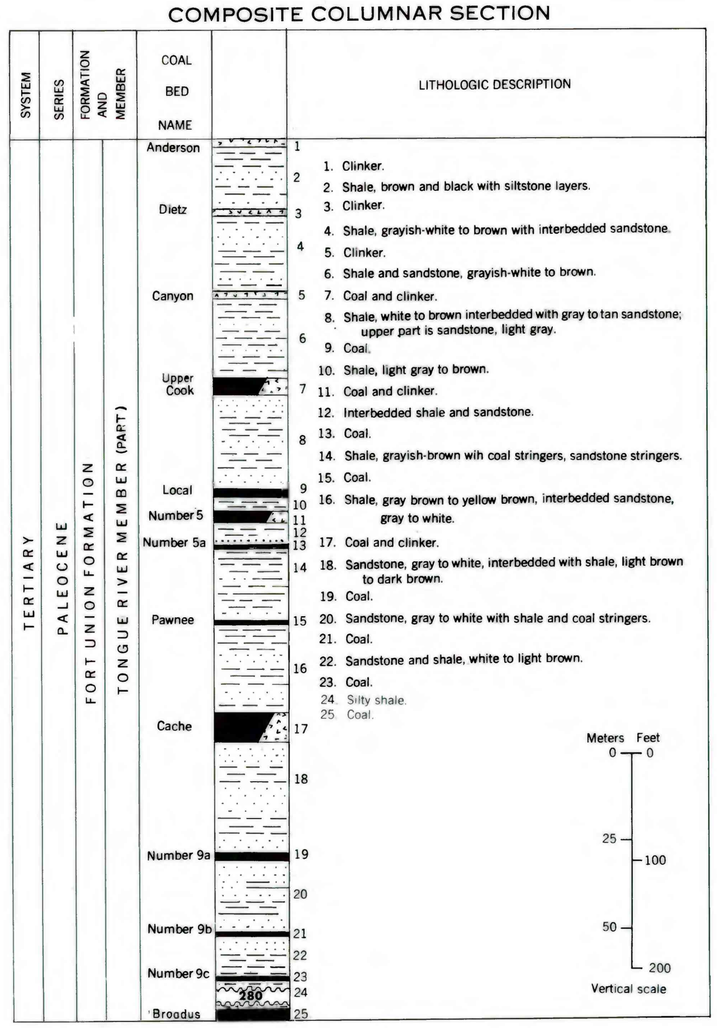

EXPLANATION

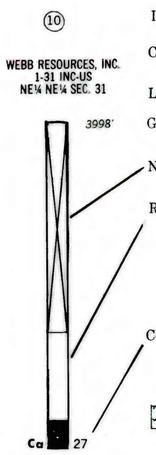

Index number (within circle or square)

Company and well name or source of information

Location

Ground elevation

No record interval

Rock interval: thickness is estimated on composite sections.

Coal bed, showing thickness in feet.
EST., estimated thickness.

Clinker

An — Anderson
D — Dietz
Cy — Canyon
CKu — Upper Cook
L — Local
5 — Number 5 bed
5a — Number 5a bed
Pa — Pawnee
Ca — Cache
9a — Number 9a bed
9b — Number 9b bed
9c — Number 9c bed

Coal bed symbols and names

Column shown closed if at total depth

Meters Feet
0 0
25 100
50 200
Vertical scale

REFERENCES

BRYSON, R.P., and BASS, N.W., 1973, Geology of Moorhead coal field, Powder River, Big Horn and Rosebud Counties, Montana: U.S. Geol. Survey Bull. 1338, 116 p.

MATSON, R.E., and BLUMER, J.W., 1973, Quality and reserves of strippable coal, selected deposits, southeastern Montana: Mont. Bur. Mines and Geol. Bull. 91, 113 p.

CORRELATION OF COAL BEDS IN DRILL HOLES, COMPOSITE SECTIONS, AND MEASURED SECTIONS

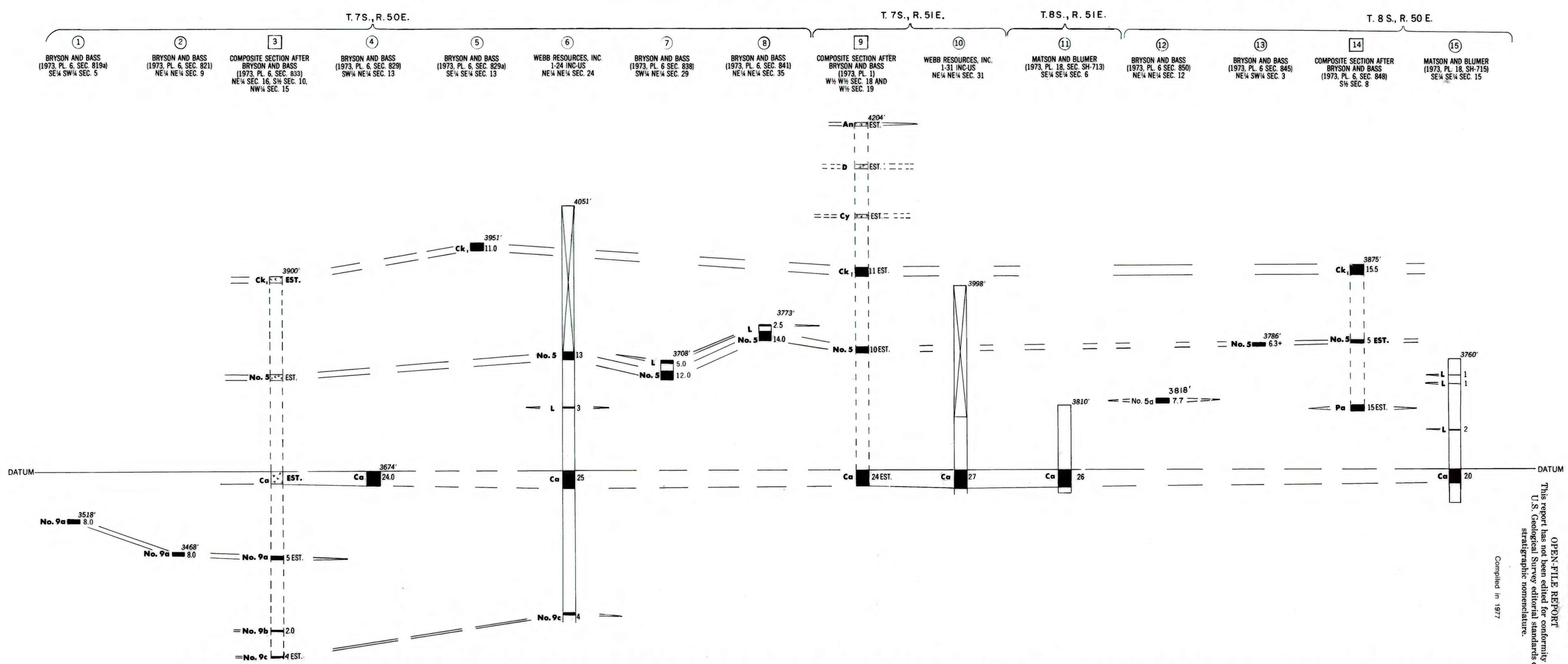

COAL RESOURCE OCCURRENCE MAP OF THE BALDY PEAK QUADRANGLE, POWDER RIVER COUNTY, MONTANA

BY

COLORADO SCHOOL OF MINES RESEARCH INSTITUTE

1979

OPEN FILE REPORT 79-781
PLATE 3 OF 30

OPEN-FILE REPORT
This report has not been edited for conformity with U.S. Geological Survey editorial standards or stratigraphic nomenclature.

Compiled in 1977

PLATE 3
COAL DATA SHEET