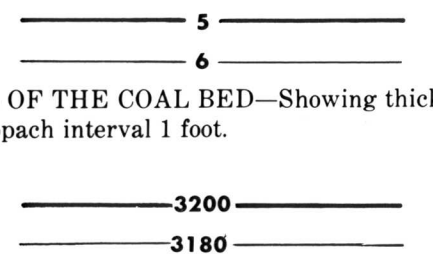


OPEN-FILE REPORT
This report has not been edited for conformity with
U.S. Geological Survey editorial standards or
stratigraphic nomenclature.

EXPLANATION

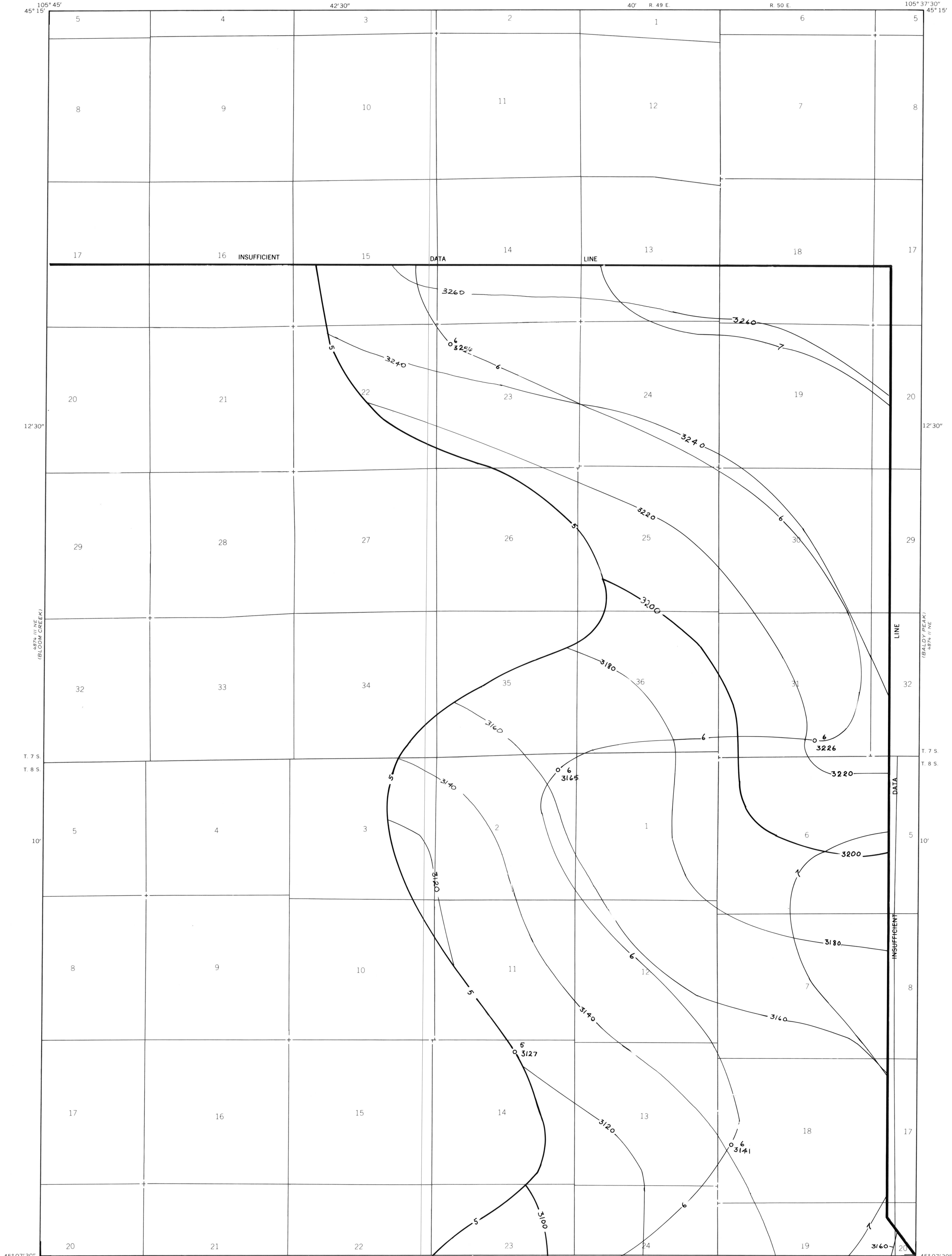


ISOPACHS OF THE COAL BED—Showing thickness, in feet. Isopach interval 1 foot.

STRUCTURE CONTOURS—Drawn on the top of the coal bed. Dashed where projected beyond boundary of coal. Contour interval 20 feet (6.1 m). Datum is mean sea level.

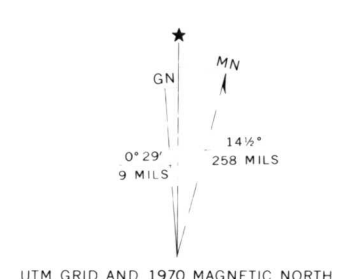

6
○ 3165
DRILL HOLE—Showing thickness and altitude at the top of the coal bed, in feet.

To convert feet to meters, multiply feet by 0.3048.



Base map from U.S. Geological Survey, 1970

Compiled in 1977



**COAL RESOURCE OCCURRENCE MAP OF THE HUCKINS SCHOOL QUADRANGLE,
POWDER RIVER COUNTY, MONTANA
BY
COLORADO SCHOOL OF MINES RESEARCH INSTITUTE
1979**