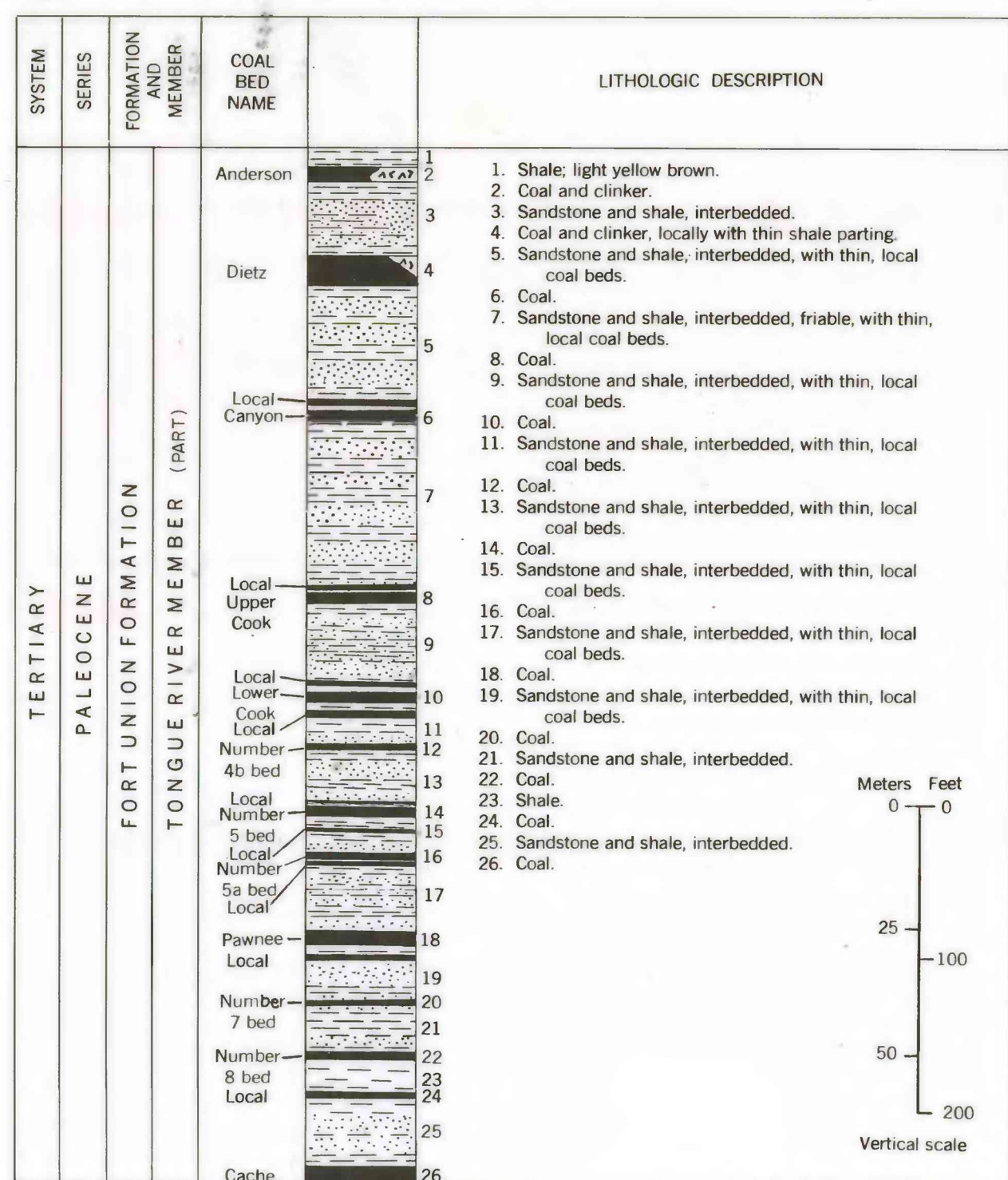
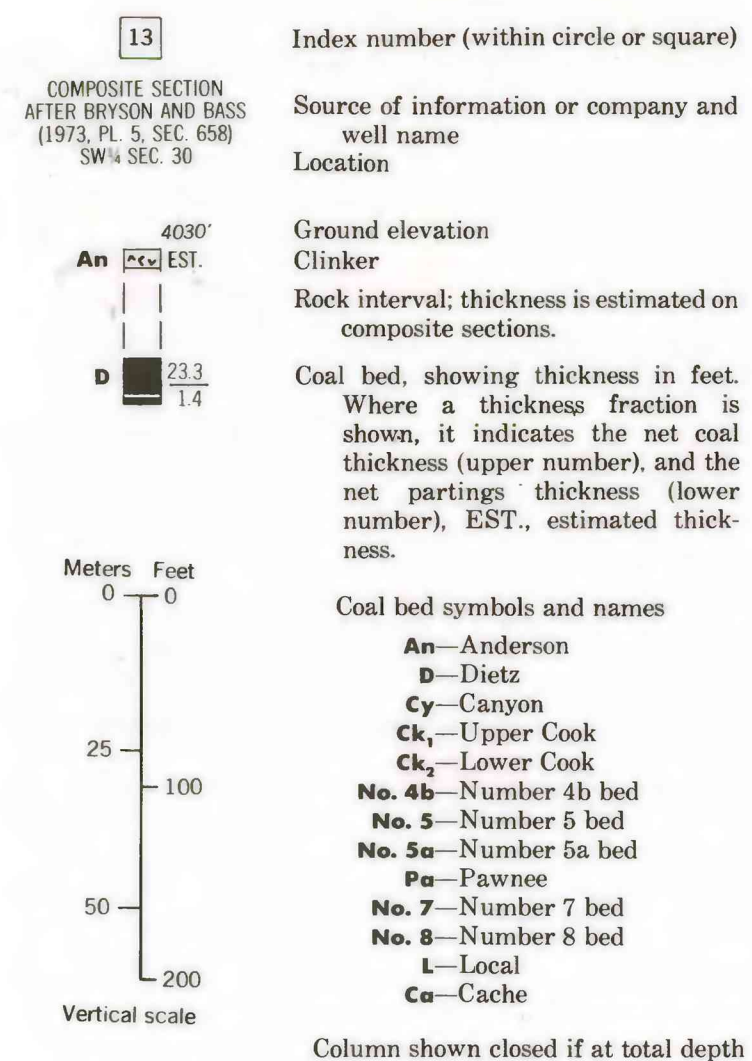


COMPOSITE COLUMNAR SECTION



EXPLANATION

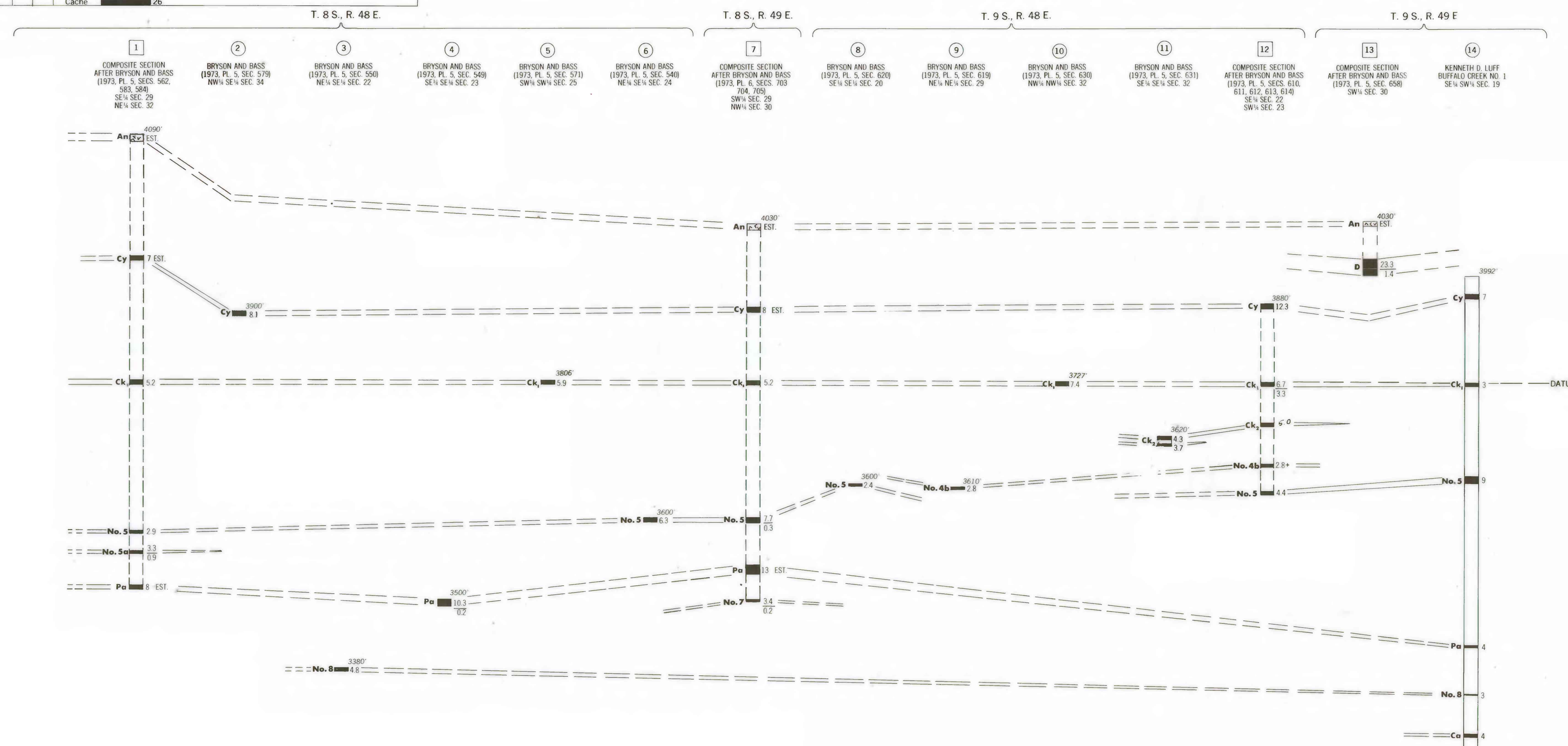


REFERENCES

Bryson, R.P., and Bass, N.W., 1973, Geology of Moorhead coal field, Powder River, Big Horn, and Rosebud Counties, Montana: U. S. Geol. Survey Bull. 1338, 116 p.

UNITED STATES
DEPARTMENT OF THE INTERIOR
GEOLOGICAL SURVEY

CORRELATION OF COAL BEDS IN MEASURED SECTIONS, COMPOSITE SECTIONS, AND DRILL HOLES



COAL RESOURCE OCCURRENCE MAP OF THE MOORHEAD QUADRANGLE,
POWDER RIVER COUNTY, MONTANA AND CAMPBELL COUNTY, WYOMING
BY
COLORADO SCHOOL OF MINES RESEARCH INSTITUTE
1979