



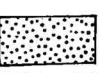
OPEN-FILE REPORT
This report has not been edited for conformity with
U.S. Geological Survey editorial standards or
stratigraphic nomenclature.

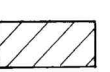
Compiled in 1977


EXPLANATION


 NON-FEDERAL COAL LAND—Land for which the Federal Government does not own the coal rights and for which the coal-development potential is not rated

 AREA OF HIGH COAL-DEVELOPMENT POTENTIAL—Area has mining-ratio values ranging from 0 to 10.

 AREA OF MODERATE COAL-DEVELOPMENT POTENTIAL—Area has mining-ratio values ranging from 10 to 15.

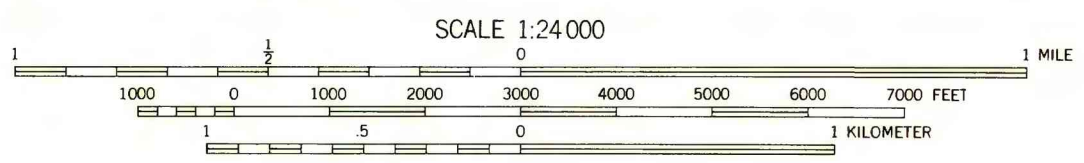
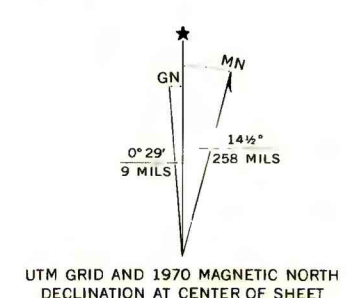
 AREA OF LOW COAL-DEVELOPMENT POTENTIAL—Area has mining-ratio values greater than 15.

 AREA WITH NO COAL-DEVELOPMENT POTENTIAL FOR SURFACE MINING—Area contains no known coal in beds 5 feet (1.5 m) or more thick within 500 feet (152 m) of the surface.



Base map from U.S. Geological Survey, 1970

Compiled in 1977



**COAL DEVELOPMENT POTENTIAL MAP OF THE THREE BAR RANCH QUADRANGLE,
POWDER RIVER COUNTY, MONTANA AND CAMPBELL COUNTY, WYOMING**

BY
**COLORADO SCHOOL OF MINES RESEARCH INSTITUTE
1979**