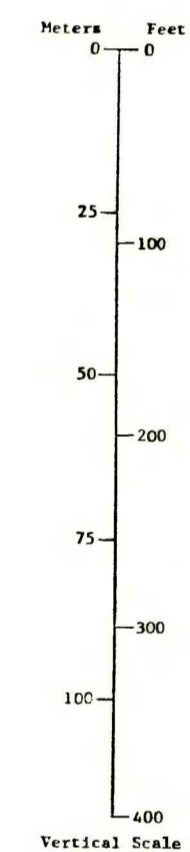
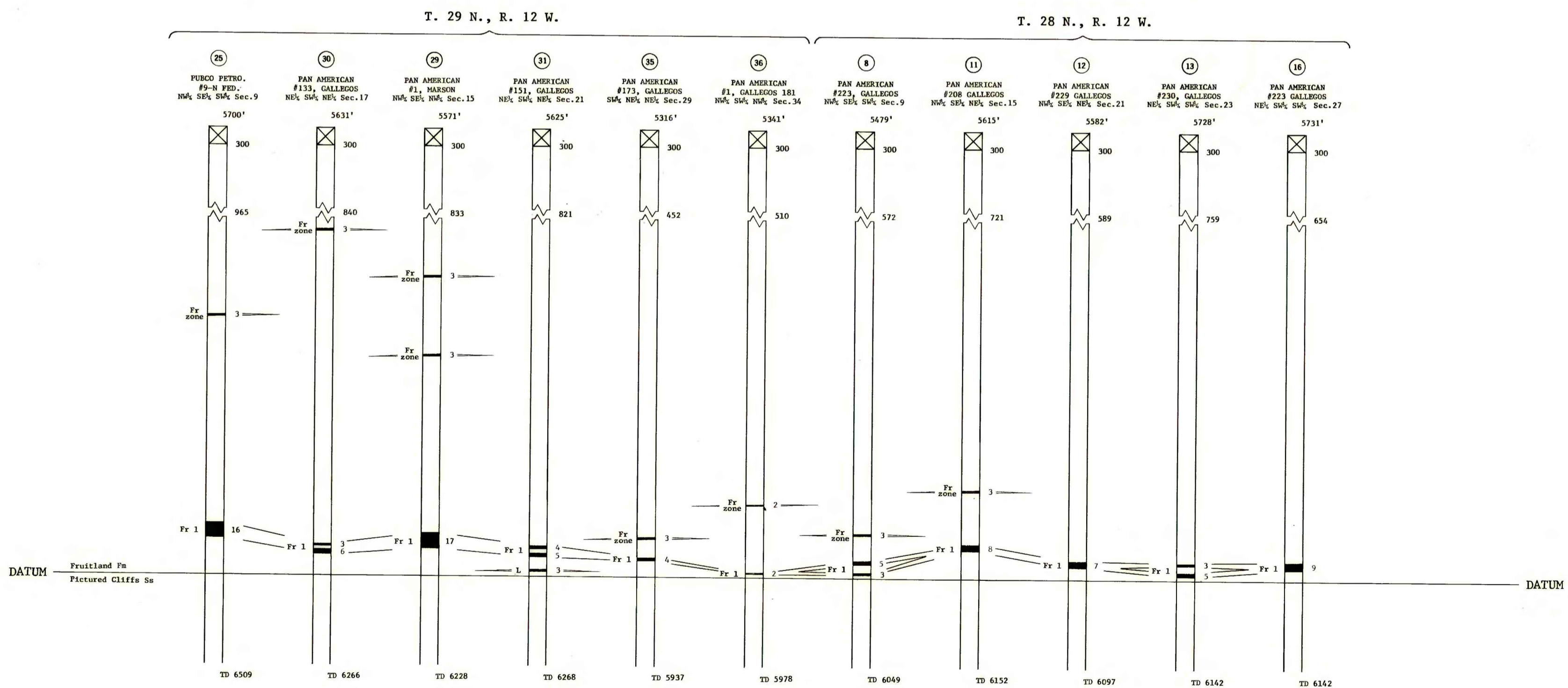
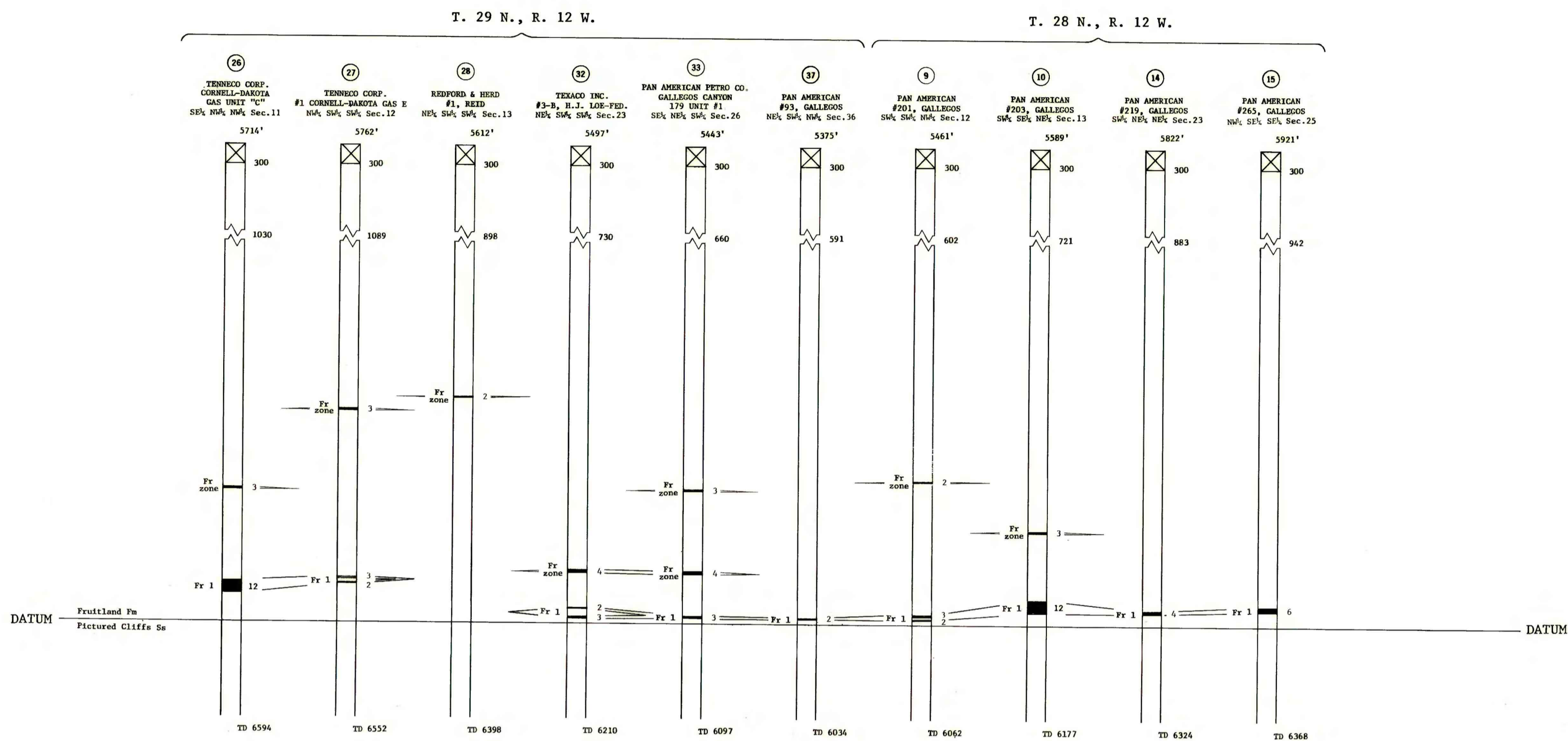


CORRELATION OF COAL BEDS IN DRILL HOLES



COAL RESOURCE OCCURRENCE MAP OF THE HORN CANYON QUADRANGLE, SAN JUAN COUNTY, NEW MEXICO  
BY  
DAMES & MOORE  
1979

This map was prepared under contract to the U.S. Geological Survey and has not been edited for conformity with Geological Survey editorial standards. Opinions and conclusions expressed herein are only those of the author and do not represent the Geological Survey.

OPEN FILE REPORT 79-797  
PLATE 3 OF 11

Compiled in 1979

PLATE 3

COAL DATA SHEET