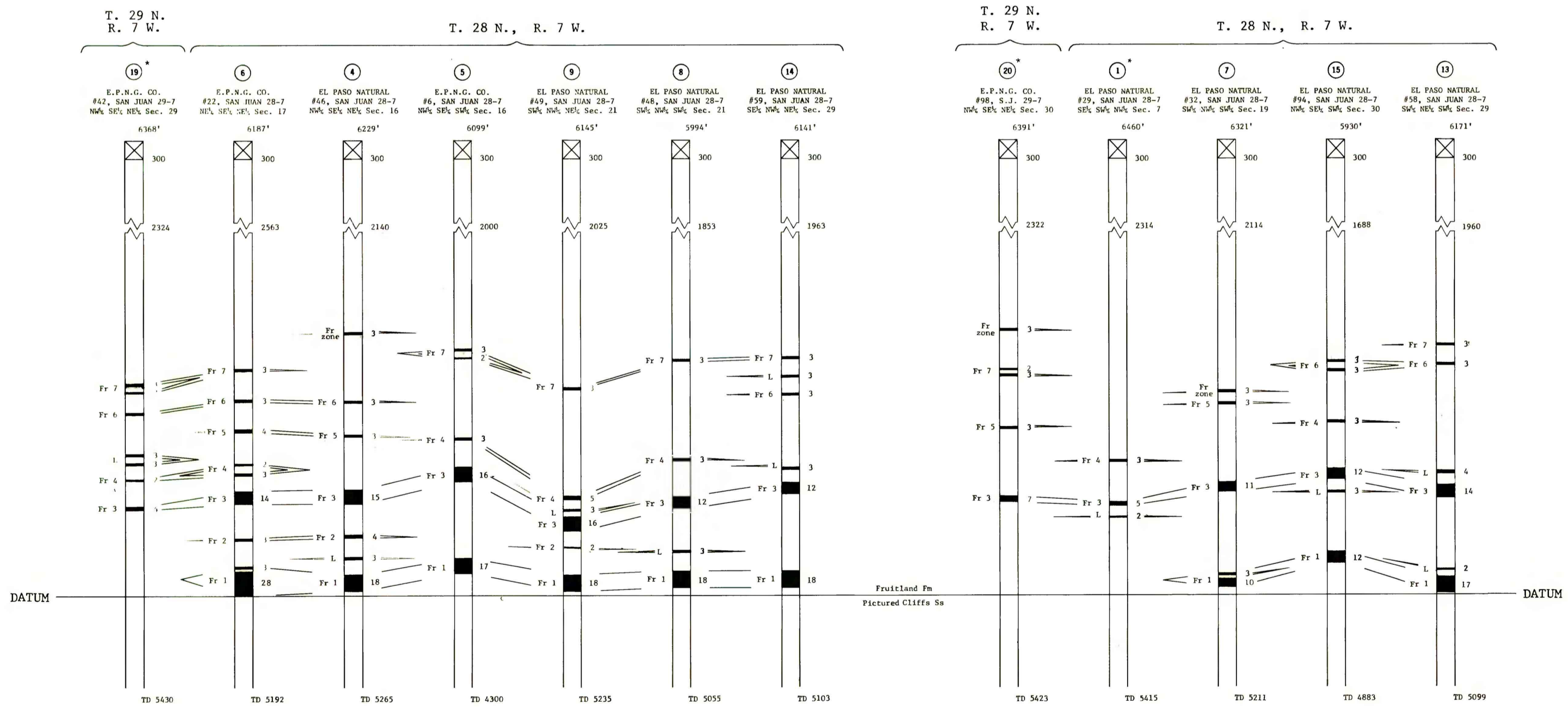
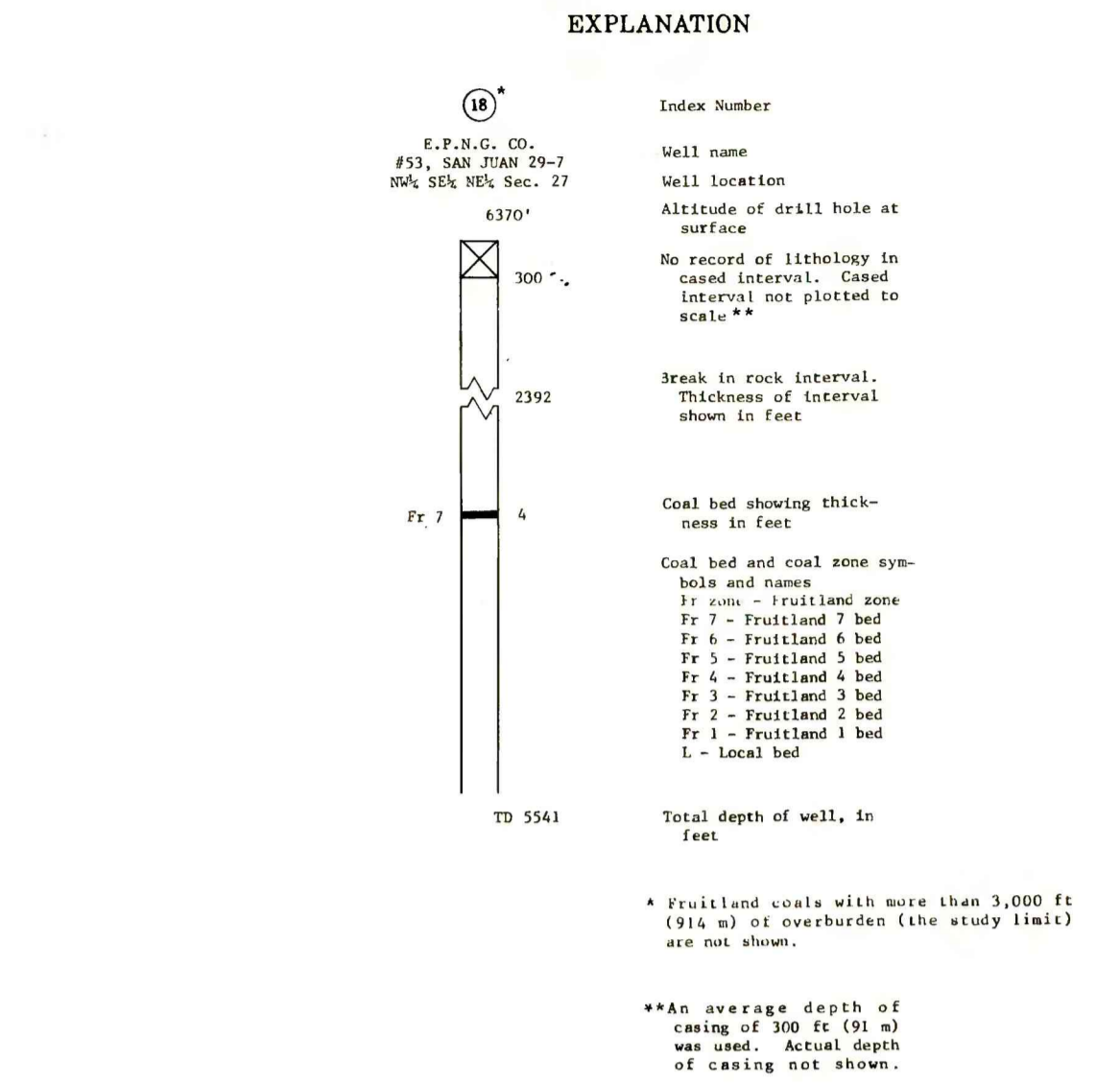
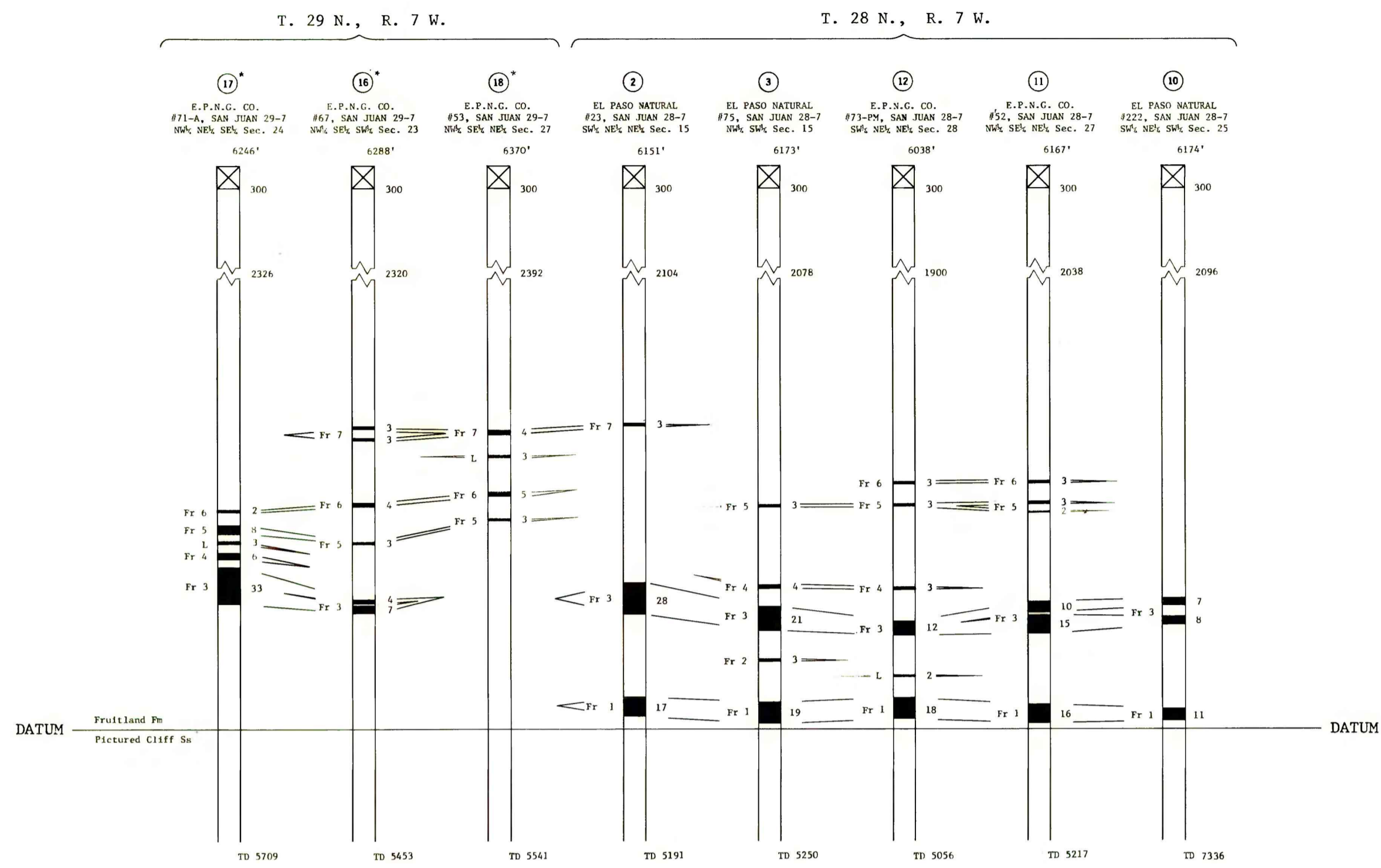
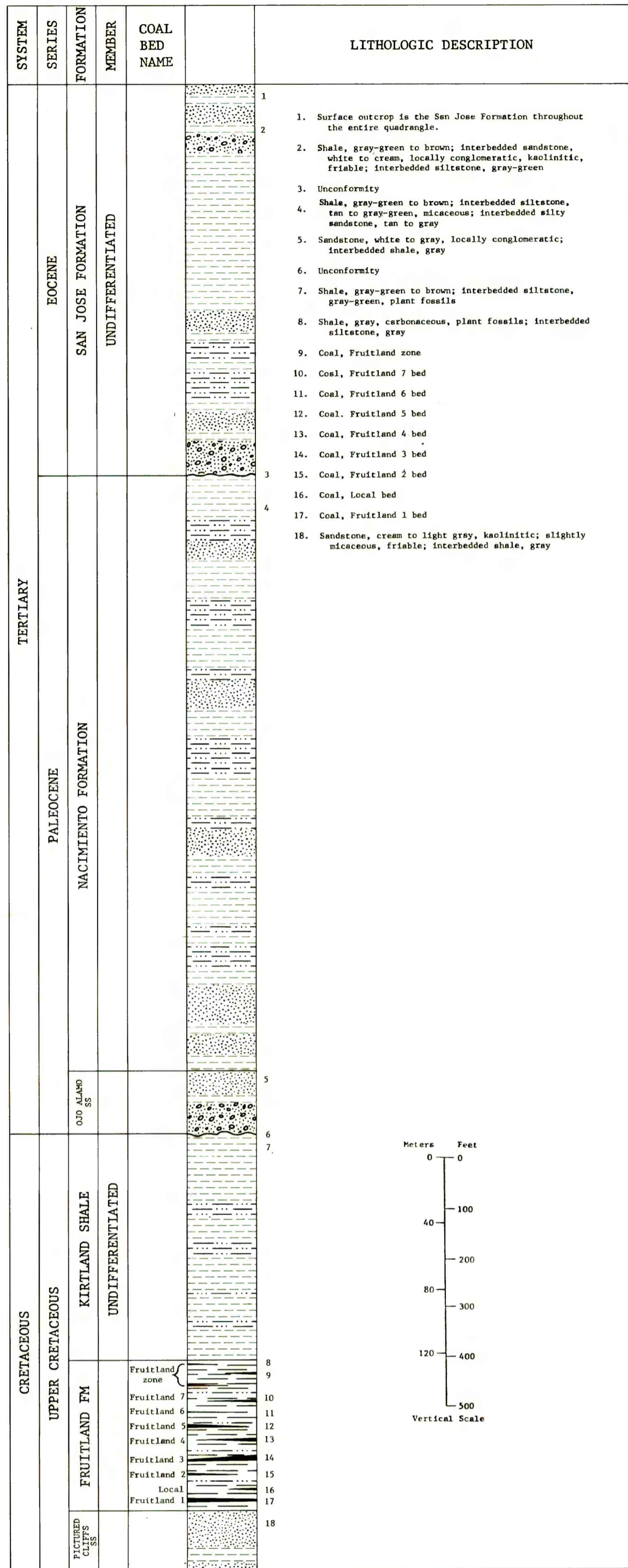


COMPOSITE COLUMNAR SECTION

CORRELATION OF COAL BEDS IN DRILL HOLES



COAL RESOURCE OCCURRENCE MAP OF THE NORTHEAST QUARTER OF  
THE GOULD PASS 15-MINUTE QUADRANGLE, RIO ARRIBA AND SAN JUAN COUNTIES, NEW MEXICO  
BY  
DAMES & MOORE  
1979