UNITED STATES
DEPARTMENT OF THE INTERIOR
GEOLOGICAL SURVEY

THE PILLAR QUADRANGLE
NEW MEXICO–SAN JUAN CO.
7.5 MINUTE SERIES (TOPOGRAPHIC)

OPEN FILE REPORT 79-804
PLATE 4 OF 28



Base from U.S. Geological Survey, 1966

Compiled in 1979

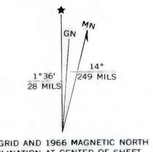

UTM GRID AND 1966 MAGNETIC NORTH DECLINATION AT CENTER OF SHEET

SCALE 1:24 000

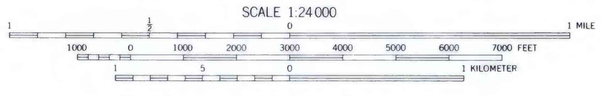

QUADRANGLE LOCATION

EXPLANATION

0

5

ISOPACHS OF THE MENEFEE I COAL BED - Showing thickness, in feet. Isopach interval 5 feet (1.5 meters). Isopachs dashed where inferred.

O 6

DRILL HOLE - Showing thickness of the Menefee I coal bed, in feet.

To convert feet to meters, multiply feet by 0.3048.

Menefee coal beds isopached as a single bed on this map are equivalent in stratigraphic position but may not be continuous.

This map was prepared under contract to the U.S. Geological Survey and has not been edited for conformity with Geological Survey editorial standards. Opinions and conclusions expressed herein do not necessarily represent those of the Geological Survey.

COAL RESOURCE OCCURRENCE MAP OF THE PILLAR QUADRANGLE, SAN JUAN COUNTY, NEW MEXICO

BY
DAMES & MOORE
1979

PLATE 4

ISOPACH MAP OF THE MENEFEE I COAL BED