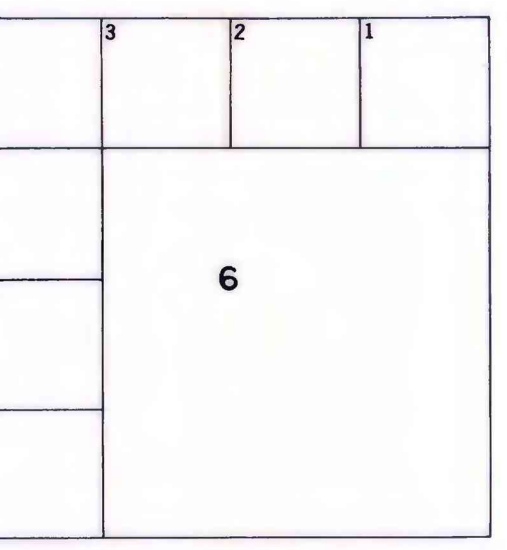


EXPLANATION

The Area covered by this quadrangle is entirely within the KRCRA boundary.

NON-FEDERAL COAL LAND - Land within the KRCRA boundary for which the Federal Government does not own the coal rights.


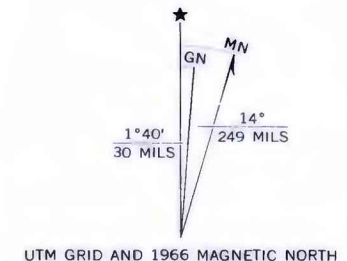
TOTAL RESERVE BASE (RB) OF FEDERAL COAL PER SECTION - In millions of short tons, calculated for each section of Federal land following the guidelines given in U.S. Geological Survey Bulletin 1450-B. To convert short tons to metric tons, multiply short tons by 0.9072.



NOTE: BLM Coal Ownership Data current as of October 18, 1977.

REFERENCE
U.S. Bureau of Mines and U.S. Geological Survey, 1976, Coal resource classification system of the U.S. Bureau of Mines and U.S. Geological Survey: U.S. Geological Survey Bulletin 1450-B, 7 p.

(B)571 TRADING POST
1388' N
128° 14' W



Compiled in 1979

**COAL RESOURCE OCCURRENCE MAP OF THE MONCISCO WASH
QUADRANGLE, SAN JUAN COUNTY, NEW MEXICO
BY
DAMES & MOORE
1979**

This map was prepared under contract to the U.S. Geological Survey and has not been edited for conformity with Geological Survey editorial standards. Opinions and conclusions expressed herein do not necessarily represent those of the Geological Survey.