


EXPLANATION

ISOPACHS OF THE MENEFFEE 4 COAL BED - Showing thickness, in feet. Isopach interval 5 feet (1.5 meters). Isopachs dashed where inferred.

DRILL HOLE - Showing thickness of the Meneffee 4 coal bed, in feet.

To convert feet to meters, multiply feet by 0.3048.

Meneffee coal beds isopached as a single bed on this map are equivalent in stratigraphic position but may not be continuous.



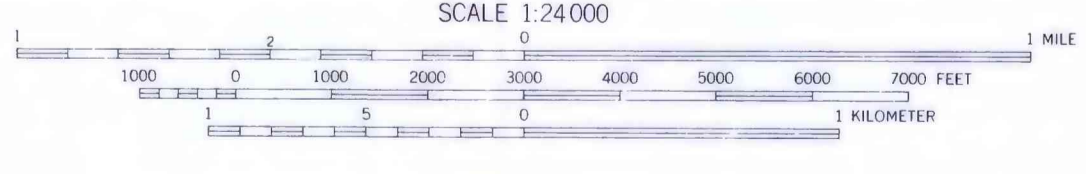
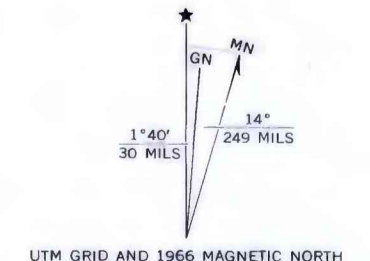
352111-55
MINE LAND 98

181571 TRADING POST
4388 12 56

T. 26 N.
CARSON TRADING POST
T. 25 N.

36° 22' 30"
108° 07' 30"
ALAMO MESA EAST
4387 12

Base from U.S. Geological Survey, 1966



**COAL RESOURCE OCCURRENCE MAP OF THE MONCISCO WASH
QUADRANGLE, SAN JUAN COUNTY, NEW MEXICO**
BY
DAMES & MOORE
1979

This map was prepared under contract to the U.S. Geological Survey and has not been edited for conformity with Geological Survey editorial standards. Opinions and conclusions expressed herein do not necessarily represent those of the Geological Survey.