UNITED STATES
DEPARTMENT OF THE INTERIOR
GEOLOGICAL SURVEY

OPEN FILE REPORT 79-806
PLATE 3 OF 14

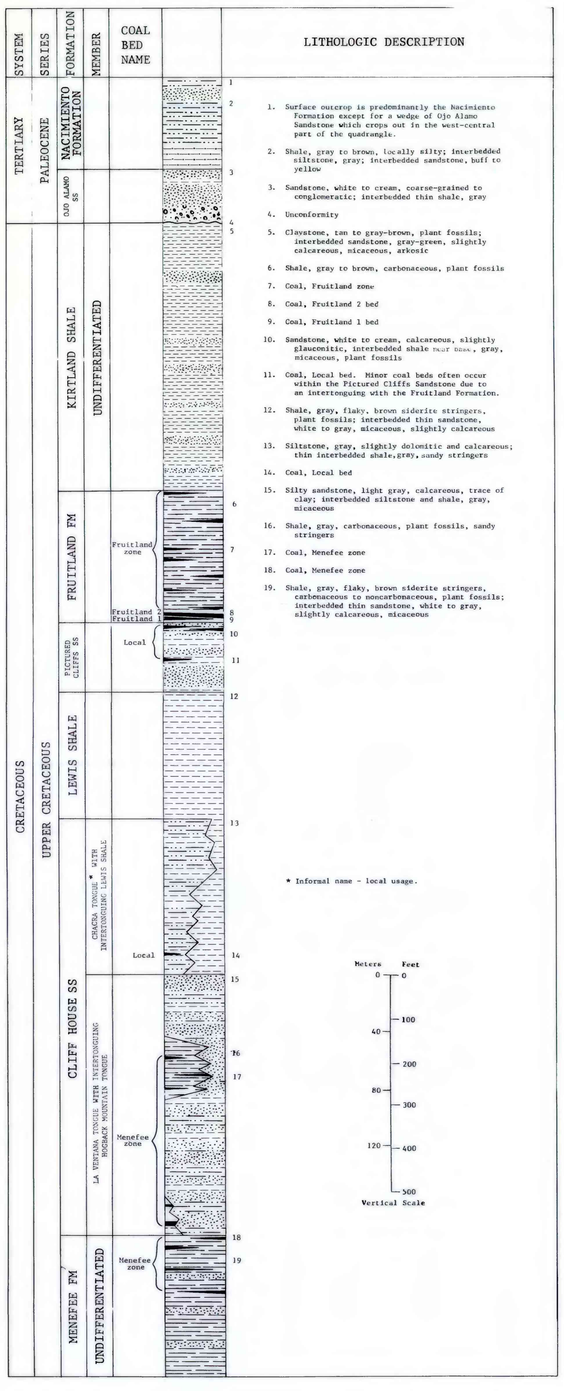

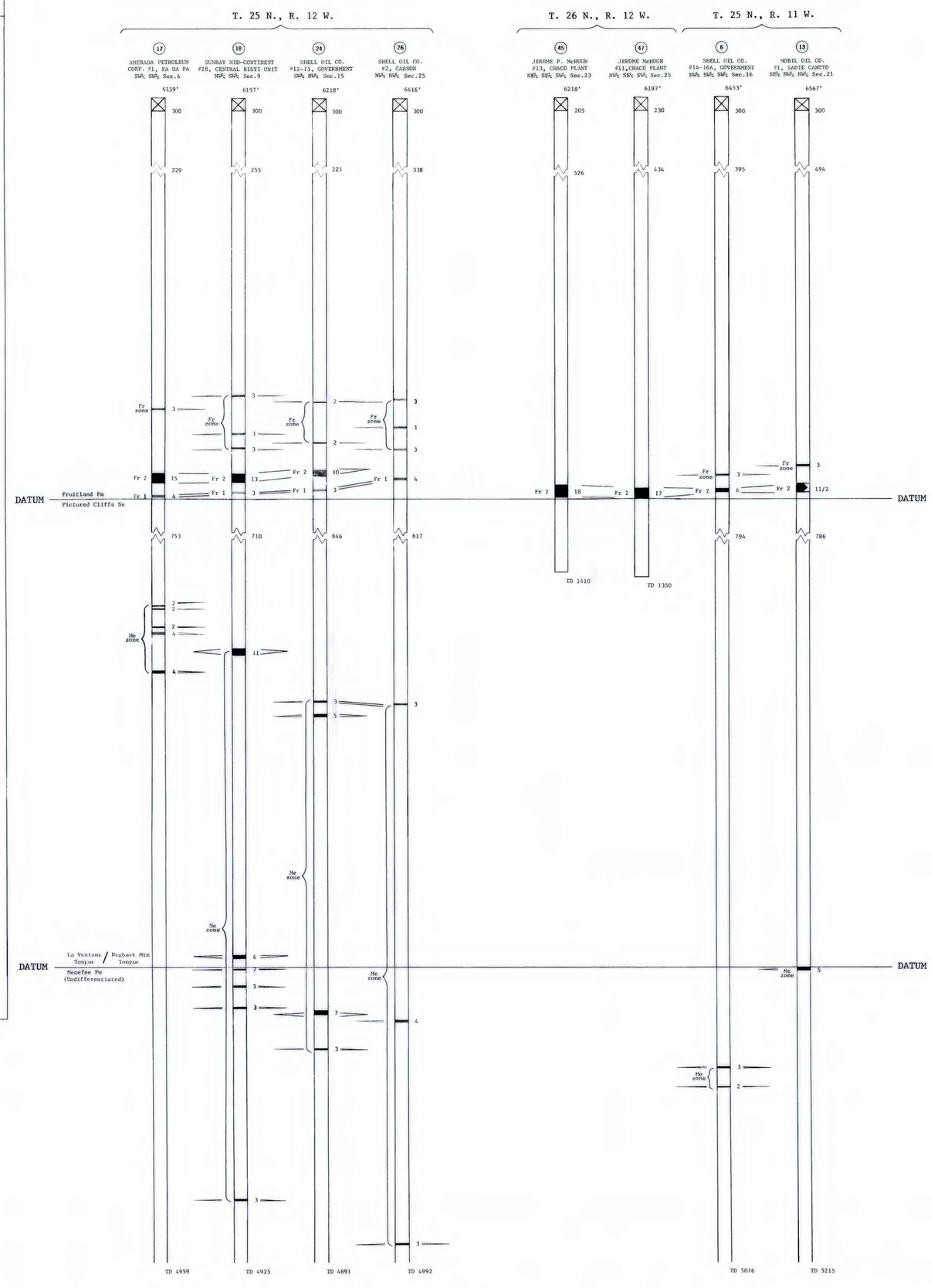

EXPLANATION

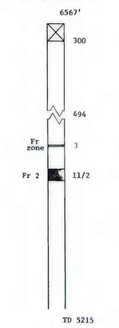

Index number

Well name

Well location

Altitude of drill hole at surface

No record of lithology in cased interval. Cased interval not plotted to scale *

Rock interval

Break in rock interval. Thickness of interval shown in feet

Coal bed, showing thickness in feet

Coal interbedded with rock, total coal thickness/total rock thickness

Coal bed and coal zone symbols and names.
Fr zone - Fruitland zone
Fr 2 - Fruitland 2, bed
Fr 1 - Fruitland 1 bed
Me zone - Menefee zone
L - Local bed

Column shown closed if drill hole is plotted to total depth

Total depth of drill hole, in feet

*An average depth of casing of 300 ft (91 m) was used. Actual depth of casing not shown.



COAL RESOURCE OCCURRENCE MAP OF THE CARSON TRADING POST QUADRANGLE, SAN JUAN COUNTY, NEW MEXICO

BY

DAMES & MOORE

1979

Compiled in 1979

This map was prepared under contract to the U.S. Geological Survey and has not been edited for conformity with Geological Survey editorial standards. Opinions and conclusions expressed herein do not necessarily represent those of the Geological Survey.

PLATE 3
SHEET 1 OF 4
COAL DATA SHEET