

EXPLANATION

ISOPACHS - Showing thickness of coal, in feet. Long dashed where inferred. Isopach interval 1 foot.

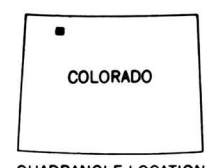
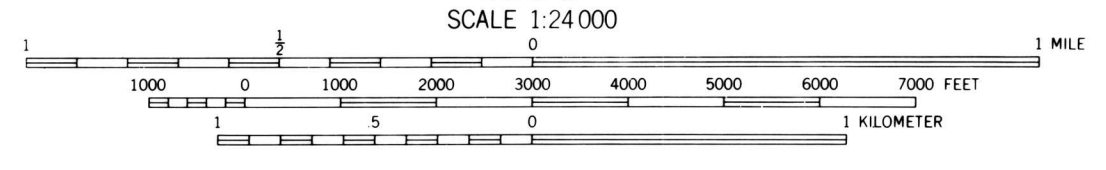
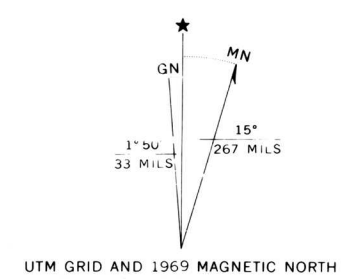

DRILL HOLE - Showing thickness of coal, in feet.

FU[3] - Fort Union [3]  
COAL BED SYMBOL AND NAME - Coal bed identified by bracketed numbers is not formally named, but is numbered for identification purposes in this quadrangle only.

TRACE OF COAL BED OUTCROP - Showing symbol of name of coal bed as listed above. Arrow points toward coal-bearing area. Short dashed where inferred by present authors.

TRACE OF FAULT - Bar and ball on downthrown side. Dashed where inferred by present authors.

To convert feet to meters, multiply feet by 0.3048.



**COAL RESOURCE OCCURRENCE MAP OF THE IRON SPRINGS  
QUADRANGLE, MOFFAT COUNTY, COLORADO**  
BY  
**DAMES & MOORE**  
1979

This report has not been edited for conformity with U.S. Geological Survey editorial standards of stratigraphic nomenclature.