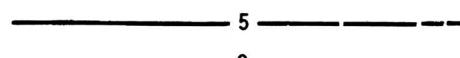
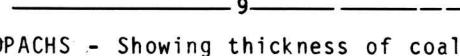





EXPLANATION

- 




 ISOPACHS - Showing thickness of coal, in feet. Long dashed where inferred; short dashed where projected beyond coal-bearing area. Isopach interval 1 foot.
 - 

 DRILL HOLE - Showing thickness of coal, in feet.
 - E - Emerson
 COAL BED SYMBOL AND NAME


 TRACE OF COAL BED OUTCROP - Showing symbol of name of coal bed as listed above. Arrow points toward coal-bearing area. Short dashed where inferred by present authors.
 - 

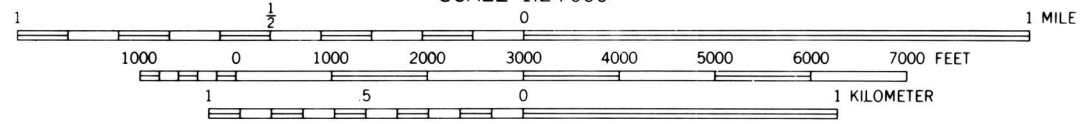
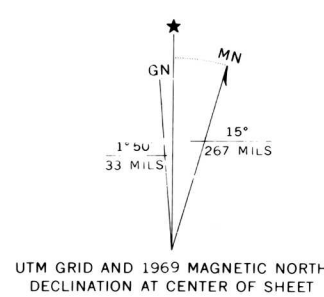
 TRACE OF FAULT - Bar and ball on down-thrown side. Dashed where inferred by present authors.
- To convert feet to meters, multiply feet by 0.3048.



NOTE: Isopachs are not drawn beyond dotted line because of insufficient data.

Base from U.S. Geological Survey, 1969

Compiled in 1977/1978



COAL RESOURCE OCCURRENCE MAP OF THE IRON SPRINGS
QUADRANGLE, MOFFAT COUNTY, COLORADO

BY
DAMES & MOORE
1979

This report has not been edited for conformity with U.S. Geological Survey editorial standards of stratigraphic nomenclature.