


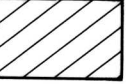



EXPLANATION

-  NON-FEDERAL COAL LAND - Land for which the Federal Government does not own the coal rights, and for which the coal-development potential is not rated.
-  AREA OF HIGH COAL-DEVELOPMENT POTENTIAL - Area has mining-ratio values ranging from 0 to 10.
-  AREA OF MODERATE COAL-DEVELOPMENT POTENTIAL - Area has mining-ratio values ranging from 10 to 15.
-  AREA OF LOW COAL-DEVELOPMENT POTENTIAL - Area has mining-ratio values greater than 15.
-  AREA OF UNKNOWN COAL-DEVELOPMENT POTENTIAL - Area contains no known coal in beds 5 feet (1.5 m) or more thick within 200 feet (61 m) of the surface, but coal-bearing units are present in the area.

Base from U.S. Geological Survey, 1969

UTM GRID AND 1969 MAGNETIC NORTH DECLINATION AT CENTER OF SHEET

SCALE 1:24 000

1 MILE / 1 KILOMETER

QUADRANGLE LOCATION

Compiled in 1977/1978

This report has not been edited for conformity with U.S. Geological Survey editorial standards or stratigraphic nomenclature.

COAL DEVELOPMENT POTENTIAL MAP OF THE IRON SPRINGS QUADRANGLE, MOFFAT COUNTY, COLORADO
BY
DAMES & MOORE
1979