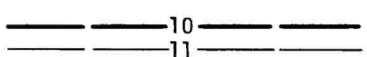



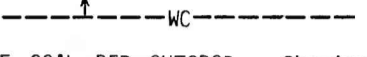

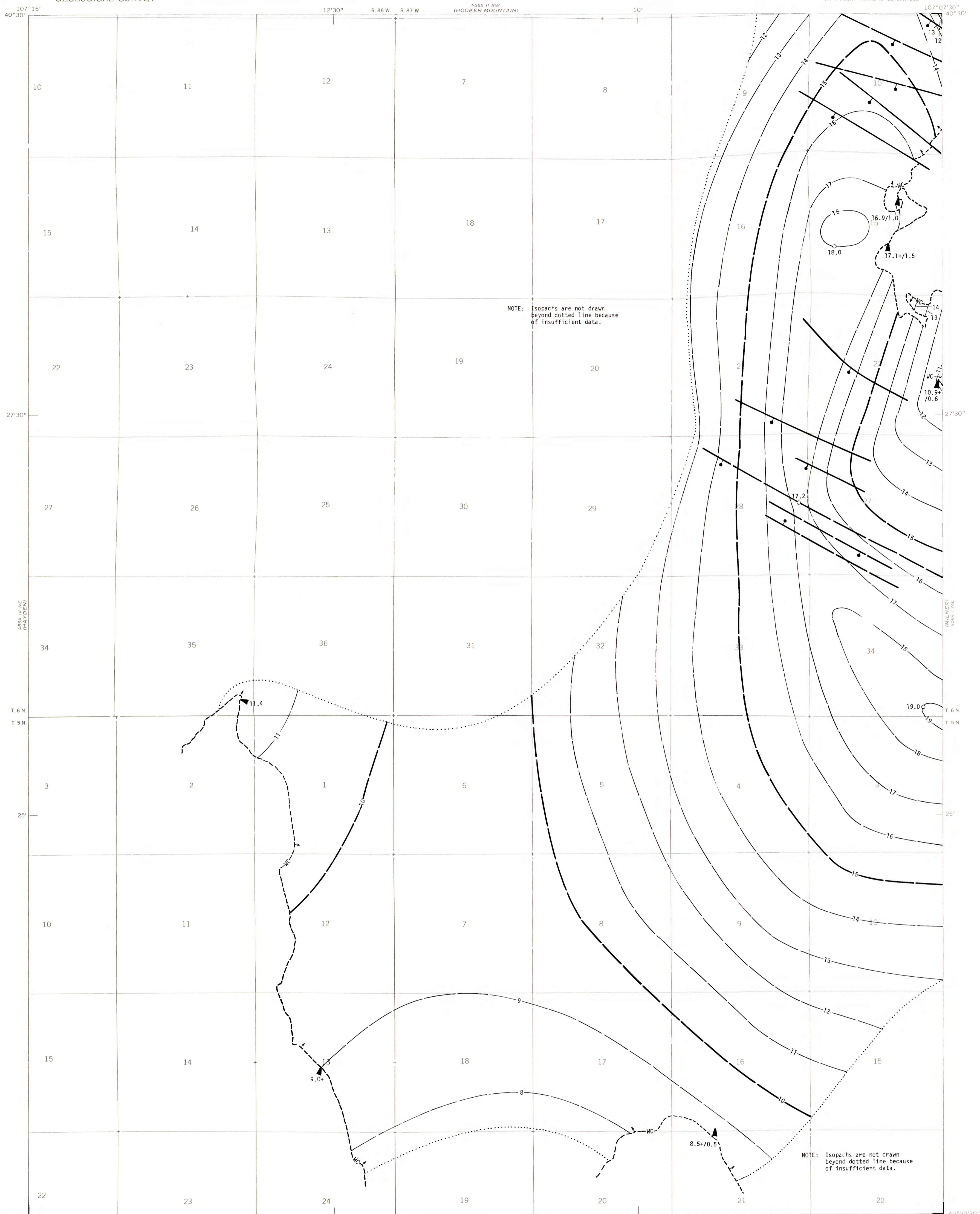


EXPLANATION

-  ISOPACHS - Showing thickness of coal, in feet. Long dashed where inferred. Isopach interval 1 foot.
 -  DRILL HOLE - Showing thickness of coal, in feet.
 -  POINT OF MEASUREMENT - Showing thickness of coal, in feet. Includes all points of measurement other than drill holes.
 -  INTERBEDDED COAL AND ROCK - Showing total coal thickness/rock thickness.
 - WC - Wolf Creek**
COAL BED SYMBOL AND NAME
 -  TRACE OF COAL BED OUTCROP - Showing symbol of name of coal bed as listed above. Arrow points toward coal-bearing area. Short dashed where inferred by present authors.
 -  TRACE OF FAULT - Bar and ball on down-thrown side when direction of movement is known. Dashed where inferred or approximately located.
- To convert feet to meters, multiply feet by 0.3048.

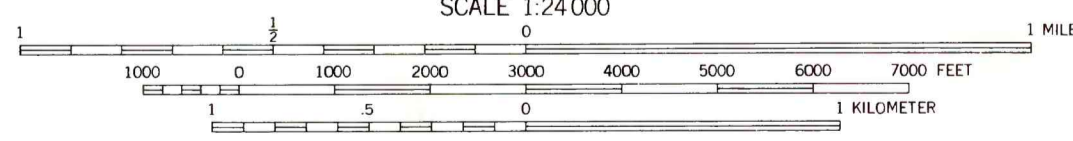
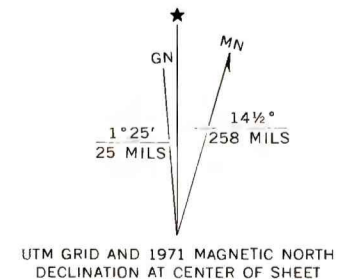
NOTE: Isopachs are not drawn beyond dotted line because of insufficient data.

NOTE: Isopachs are not drawn beyond dotted line because of insufficient data.



Base on U.S. Geological Survey, 1971

Compiled in 1977/1978



**COAL RESOURCE OCCURRENCE MAP OF THE MOUNT HARRIS
QUADRANGLE, ROUTT COUNTY, COLORADO**

**BY
DAMES & MOORE
1979**

This report has not been edited for conformity with U.S. Geological Survey editorial standards or stratigraphic nomenclature.