UNITED STATES
DEPARTMENT OF THE INTERIOR
GEOLOGICAL SURVEY

PINE RIDGE QUADRANGLE
COLORADO–MOFFAT CO.
7.5 MINUTE SERIES (TOPOGRAPHIC)

OPEN FILE REPORT 79-876
PLATE 26 OF 27



Base from U.S. Geological Survey, 1969

Compiled in 1979

This report has not been edited for conformity with U.S. Geological Survey editorial standards or stratigraphic nomenclature.

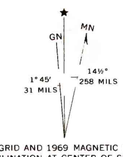

UTM GRID AND 1969 MAGNETIC NORTH DECLINATION AT CENTER OF SHEET

SCALE 1:24 000

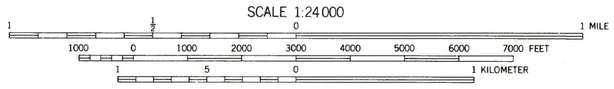

QUADRANGLE LOCATION

EXPLANATION

NON-FEDERAL COAL LAND - Land for which the Federal Government does not own the coal rights, and for which the coal-development potential is not rated.

AREA OF HIGH COAL-DEVELOPMENT POTENTIAL - Area has mining-ratio values ranging from 0 to 10.

AREA OF MODERATE COAL-DEVELOPMENT POTENTIAL - Area has mining-ratio values ranging from 10 to 15.

AREA OF LOW COAL-DEVELOPMENT POTENTIAL - Area has mining-ratio values greater than 15.

AREA OF UNKNOWN COAL-DEVELOPMENT POTENTIAL - Area contains no known coal in beds 5 feet (1.5 m) or more thick within 200 feet (61 m) of the surface, but coal-bearing units are present in the area.

COAL DEVELOPMENT POTENTIAL MAP OF THE PINE RIDGE QUADRANGLE, MOFFAT COUNTY, COLORADO

BY

DAMES & MOORE

1979

PLATE 26

COAL DEVELOPMENT POTENTIAL MAP FOR SURFACE MINING METHODS